

Revision: 1 Drawn: EJ Checked: SG Approved: PD Date: 13/10/2021

Approximate extent of site

Hookley Wood

Property west of Three Ashes Farm



Winter View



Summer View

OS Grid Reference: TL 75570 16584  
Easting: 575570  
Northings: 216584  
Eye Level: 1.6m  
Direction of the View: South

Camera: Canon EOS 6D Mark II  
Lens: 50mm  
Date: 22/02/2021  
Time: 16:51

**AECOM**

**PROJECT**

Longfield Solar Farm, Essex

**CLIENT**



**CONSULTANT**

AECOM Limited  
3rd Floor Portwall Place  
Portwall Lane  
Bristol, BS1 6NA  
T: +44 1173150548  
www.aecom.com

**LEGEND**

**NOTES**

**ISSUE PURPOSE**

ES

**PROJECT NUMBER**

60624362

**SHEET TITLE**

Viewpoint 1: View south from PRoW 113\_1

**SHEET NUMBER**

Figure 10.11.1A

This drawing has been prepared for the use of AECOM's client. It may not be used, modified, reproduced or relied upon by third parties, except as agreed by AECOM or as required by law. AECOM accepts no responsibility, and denies any liability whatsoever, to any party that uses or relies on this drawing without AECOM's express written consent. Do not scale this document. All measurements must be obtained from the stated dimensions.





Figure 10.11.1B  
Viewpoint 1: View south from PRoW 113\_1  
Type 1

**AECOM**

**PROJECT**

Longfield  
Solar Farm,  
Essex

**CLIENT**



**CONSULTANT**

AECOM Limited  
3rd Floor Portwall Place  
Portwall Lane  
Bristol, BS1 6NA  
T: +44 1173150548  
www.aecom.com

**LEGEND**

**NOTES**

**ISSUE PURPOSE**

ES

**PROJECT NUMBER**

60624362

**SHEET TITLE**

Sheet TViewpoint 1: View south  
from PRoW 113\_1

**SHEET NUMBER**

Figure Figure 10.11.1B

This drawing has been prepared for the use of AECOM's client. It may not be used, modified, reproduced or relied upon by third parties, except as agreed by AECOM or as required by law. AECOM accepts no responsibility, and denies any liability whatsoever, to any party that uses or relies on this drawing without AECOM's express written consent. Do not scale this document. All measurements must be obtained from the stated dimensions.



Revision: 1 Drawn: EJ Checked: SG Approved: PD Date: 13/10/2021

Approximate extent of site

Braintree road

Braintree road



Winter View



Summer View

OS Grid Reference: TL 75504 16107  
Easting: 575504  
Northings: 216107  
Eye Level: 1.6m  
Direction of the View: South

Camera: Canon EOS 6D Mark II  
Lens: 50mm  
Date: 25/01/2021  
Time: 14:19

**PROJECT**

Longfield  
Solar Farm,  
Essex

**CLIENT**



**CONSULTANT**

AECOM Limited  
3rd Floor Portwall Place  
Portwall Lane  
Bristol, BS1 6NA  
T: +44 1173150548  
www.aecom.com

**LEGEND**

**NOTES**

**ISSUE PURPOSE**

ES

**PROJECT NUMBER**

60624362

**SHEET TITLE**

Viewpoint 2: View south  
from Braintree Road

**SHEET NUMBER**

Figure 10.11.2A

This drawing has been prepared for the use of AECOM's client. It may not be used, modified, reproduced or relied upon by third parties, except as agreed by AECOM or as required by law. AECOM accepts no responsibility, and denies any liability whatsoever, to any party that uses or relies on this drawing without AECOM's express written consent. Do not scale this document. All measurements must be obtained from the stated dimensions.





Figure 10.11.2B  
Viewpoint 2: View south from Braintree Road  
Type 1

**PROJECT**

Longfield  
Solar Farm,  
Essex

**CLIENT**



**CONSULTANT**

AECOM Limited  
3rd Floor Portwall Place  
Portwall Lane  
Bristol, BS1 6NA  
T: +44 1173150548  
www.aecom.com

**LEGEND**

**NOTES**

**ISSUE PURPOSE**

ES

**PROJECT NUMBER**

60624362

**SHEET TITLE**

Viewpoint 2: View south  
from Braintree Road

**SHEET NUMBER**

Figure 10.11.2B

This drawing has been prepared for the use of AECOM's client. It may not be used, modified, reproduced or relied upon by third parties, except as agreed by AECOM or as required by law. AECOM accepts no responsibility, and denies any liability whatsoever, to any party that uses or relies on this drawing without AECOM's express written consent. Do not scale this document. All measurements must be obtained from the stated dimensions.



Approximate extent of site

Sandy Wood  
Essex Way (PROW 113\_11)

Terling Spring



Winter View



Summer View

OS Grid Reference: TL 74959 15578  
 Easting: 574959  
 Northings: 215578  
 Eye Level: 1.6m  
 Direction of the View: South

Camera: Canon EOS 6D Mark II  
 Lens: 50mm  
 Date: 25/01/2021  
 Time: 13:33

**PROJECT**

Longfield  
Solar Farm,  
Essex

**CLIENT**



**CONSULTANT**

AECOM Limited  
 3rd Floor Portwall Place  
 Portwall Lane  
 Bristol, BS1 6NA  
 T: +44 1173150548  
 www.aecom.com

**LEGEND**

**NOTES**

**ISSUE PURPOSE**

ES

**PROJECT NUMBER**

60624362

**SHEET TITLE**

Viewpoint 3: View south  
from PRoW 113\_11

**SHEET NUMBER**

Figure 10.11.3A

This drawing has been prepared for the use of AECOM's client. It may not be used, modified, reproduced or relied upon by third parties, except as agreed by AECOM or as required by law. AECOM accepts no responsibility, and denies any liability whatsoever, to any party that uses or relies on this drawing without AECOM's express written consent. Do not scale this document. All measurements must be obtained from the stated dimensions.





Figure 10.11.3B  
Viewpoint 3: View south from PRoW 113\_11  
Type 1

**PROJECT**

Longfield  
Solar Farm,  
Essex

**CLIENT**



**CONSULTANT**

AECOM Limited  
3rd Floor Portwall Place  
Portwall Lane  
Bristol, BS1 6NA  
T: +44 1173150548  
www.aecom.com

**LEGEND**

**NOTES**

**ISSUE PURPOSE**

ES

**PROJECT NUMBER**

60624362

**SHEET TITLE**

Viewpoint 3: View south  
from PRoW 113\_11

**SHEET NUMBER**

Figure 10.11.3B

This drawing has been prepared for the use of AECOM's client. It may not be used, modified, reproduced or relied upon by third parties, except as agreed by AECOM or as required by law. AECOM accepts no responsibility, and denies any liability whatsoever, to any party that uses or relies on this drawing without AECOM's express written consent. Do not scale the document. All measurements must be obtained from the stated dimensions.



Revision: 1 Drawn: EJ Checked: SG Approved: PD Date: 13/10/2021

Approximate extent of site

Terling Spring



Winter View



Summer View

OS Grid Reference: TL 74746 15467  
Easting: 574746  
Northings: 215467  
Eye Level: 1.6m  
Direction of the View: South

Camera: Canon EOS 6D Mark II  
Lens: 50mm  
Date: 25/01/2021  
Time: 13:41

**PROJECT**

Longfield  
Solar Farm,  
Essex

**CLIENT**



**CONSULTANT**

AECOM Limited  
3rd Floor Portwall Place  
Portwall Lane  
Bristol, BS1 6NA  
T: +44 1173150548  
www.aecom.com

**LEGEND**

**NOTES**

**ISSUE PURPOSE**

ES

**PROJECT NUMBER**

60624362

**SHEET TITLE**

Viewpoint 4: View south  
from PRoW 113\_11.

**SHEET NUMBER**

Figure 10.11.4A

This drawing has been prepared for the use of AECOM's client. It may not be used, modified, reproduced or relied upon by third parties, except as agreed by AECOM or as required by law. AECOM accepts no responsibility, and denies any liability whatsoever, to any party that uses or relies on this drawing without AECOM's express written consent. Do not scale this document. All measurements must be obtained from the stated dimensions.



Revision: 1 Drawn: EJ Checked: SG Approved: PD Date: 13/10/2021



Figure 10.11.4B  
Viewpoint 4: View south from PRoW 113\_11  
Type 1

# AECOM

**PROJECT**  
Longfield  
Solar Farm,  
Essex

**CLIENT**

**CONSULTANT**

AECOM Limited  
3rd Floor Portwall Place  
Portwall Lane  
Bristol, BS1 6NA  
T: +44 1173150548  
www.aecom.com

**LEGEND**

**NOTES**


**ISSUE PURPOSE**  
ES  
**PROJECT NUMBER**  
60624362  
**SHEET TITLE**  
Viewpoint 4: View south  
from PRoW 113\_11  
**SHEET NUMBER**  
Figure 10.11.4B

This drawing has been prepared for the use of AECOM's client. It may not be used, modified, reproduced or relied upon by third parties, except as agreed by AECOM or as required by law. AECOM accepts no responsibility, and denies any liability whatsoever, to any party that uses or relies on this drawing without AECOM's express written consent. Do not scale this document. All measurements must be obtained from the stated dimensions.



Revision: 1 Drawn: EJ Checked: SG Approved: PD Date: 13/10/2021

Approximate extent of site



Winter View



Summer View

OS Grid Reference: TL 74874 15195  
 Easting: 574874  
 Northings: 215195  
 Eye Level: 1.6m  
 Direction of the View: East

Camera: Canon EOS 6D Mark II  
 Lens: 50mm  
 Date: 25/01/2021  
 Time: 13:19

**PROJECT**

Longfield Solar Farm, Essex

**CLIENT**



**CONSULTANT**

AECOM Limited  
 3rd Floor Portwall Place  
 Portwall Lane  
 Bristol, BS1 6NA  
 T: +44 1173150548  
 www.aecom.com

**LEGEND**

**NOTES**

**ISSUE PURPOSE**

ES

**PROJECT NUMBER**

60624362

**SHEET TITLE**

Viewpoint 5: View east from PRoW 113\_11.

**SHEET NUMBER**

Figure 10.11.5A

This drawing has been prepared for the use of AECOM's client. It may not be used, modified, reproduced or relied upon by third parties, except as agreed by AECOM or as required by law. AECOM accepts no responsibility, and denies any liability whatsoever, to any party that uses or relies on this drawing without AECOM's express written consent. Do not scale this document. All measurements must be obtained from the stated dimensions.





**PROJECT**

Longfield  
Solar Farm,  
Essex

**CLIENT**



**CONSULTANT**

AECOM Limited  
3rd Floor Portwall Place  
Portwall Lane  
Bristol, BS1 6NA  
T: +44 1173150548  
www.aecom.com

**LEGEND**

**NOTES**

**ISSUE PURPOSE**

ES

**PROJECT NUMBER**

60624362

**SHEET TITLE**

Viewpoint 5: View east  
from PRoW 113\_11.

**SHEET NUMBER**

Figure 10.11.5B

Figure 10.11.5B  
Viewpoint 5: View east from PRoW 113\_11.  
Type 1

This drawing has been prepared for the use of AECOM's client. It may not be used, modified, reproduced or relied upon by third parties, except as agreed by AECOM or as required by law. AECOM accepts no responsibility, and denies any liability whatsoever, to any party that uses or relies on this drawing without AECOM's express written consent. Do not scale this document. All measurements must be obtained from the stated dimensions.



Approximate extent of site



Winter View



Summer View

OS Grid Reference: TQ 70792 88070  
 Easting: 570792  
 Northings: 188070  
 Eye Level: 1.6m  
 Direction of the View: East

Camera: Canon EOS 6D Mark II  
 Lens: 50mm  
 Date: 25/01/2021  
 Time: 12:23

**PROJECT**  
 Longfield  
 Solar Farm,  
 Essex

**CLIENT**



**CONSULTANT**

AECOM Limited  
 3rd Floor Portwall Place  
 Portwall Lane  
 Bristol, BS1 6NA  
 T: +44 1173150548  
 www.aecom.com

**LEGEND**

**NOTES**

**ISSUE PURPOSE**

ES

**PROJECT NUMBER**

60624362

**SHEET TITLE**

Viewpoint 6: View east from PRoW 113\_33.

**SHEET NUMBER**

Figure 10.11.6A

This drawing has been prepared for the use of AECOM's client. It may not be used, modified, reproduced or relied upon by third parties, except as agreed by AECOM. AECOM accepts no responsibility, and denies any liability whatsoever, to any party that uses or relies on this drawing without AECOM's express written consent. Do not scale the drawing. All measurements must be obtained from the stated dimensions.





Figure 10.11.6B  
Viewpoint 6: View east from PRoW 113\_33.  
Type 1

**PROJECT**

Longfield  
Solar Farm,  
Essex

**CLIENT**



**CONSULTANT**

AECOM Limited  
3rd Floor Portwall Place  
Portwall Lane  
Bristol, BS1 6NA  
T: +44 1173150548  
www.aecom.com

**LEGEND**

**NOTES**

**ISSUE PURPOSE**

ES

**PROJECT NUMBER**

60624362

**SHEET TITLE**

Viewpoint 6: View east  
from PRoW 113\_33.


**SHEET NUMBER**

Figure 10.11.6B

This drawing has been prepared for the use of AECOM's client. It may not be used, modified, reproduced or relied upon by third parties, except as agreed by AECOM or as required by law. AECOM accepts no responsibility, and denies any liability whatsoever, to any party that uses or relies on this drawing without AECOM's express written consent. Do not scale this document. All measurements must be obtained from the stated dimensions.



Approximate extent of site



Winter View



Summer View

OS Grid Reference: TL 73903 13908  
 Easting: 573903  
 Northings: 213908  
 Eye Level: 1.6m  
 Direction of the View: East

Camera: Canon EOS 6D Mark II  
 Lens: 50mm  
 Date: 24/02/2021  
 Time: 16:38

**PROJECT**  
 Longfield  
 Solar Farm,  
 Essex  
**CLIENT**

**Longfield**  
 Solar Farm  
**CONSULTANT**

AECOM Limited  
 3rd Floor Portwall Place  
 Portwall Lane  
 Bristol, BS1 6NA  
 T: +44 1173150548  
 www.aecom.com

**LEGEND**

**NOTES**

**ISSUE PURPOSE**

ES

**PROJECT NUMBER**

60624362

**SHEET TITLE**

Viewpoint 7: View east  
 from Dog and Gun Pub,  
 Boreham Road

**SHEET NUMBER**

Figure 10.11.7A

This drawing has been prepared for the use of AECOM's client. It may not be used, modified, reproduced or relied upon by third parties, except as agreed by AECOM or as required by law. AECOM accepts no responsibility, and denies any liability whatsoever, to any party that uses or relies on this drawing without AECOM's express written consent. Do not scale this document. All measurements must be obtained from the stated dimensions.





Figure 10.11.7B  
Viewpoint 7: View east from Dog and Gun Pub, Boreham Road.  
Type 1

**PROJECT**

Longfield  
Solar Farm,  
Essex

**CLIENT**



**CONSULTANT**

AECOM Limited  
3rd Floor Portwall Place  
Portwall Lane  
Bristol, BS1 6NA  
T: +44 1173150548  
www.aecom.com

**LEGEND**

**NOTES**

**ISSUE PURPOSE**

ES

**PROJECT NUMBER**

60624362

**SHEET TITLE**

Viewpoint 7: View east  
from Dog and Gun Pub,  
Boreham Road.

**SHEET NUMBER**

Figure 10.11.7B

This drawing has been prepared for the use of AECOM's client. It may not be used, modified, reproduced or relied upon by third parties, except as agreed by AECOM or as required by law. AECOM accepts no responsibility, and denies any liability whatsoever, to any party that uses or relies on this drawing without AECOM's express written consent. Do not scale this document. All measurements must be obtained from the stated dimensions.



**PROJECT**

Longfield  
Solar Farm,  
Essex

**CLIENT**



**CONSULTANT**

AECOM Limited  
3rd Floor Portwall Place  
Portwall Lane  
Bristol, BS1 6NA  
T: +44 1173150548  
www.aecom.com

**LEGEND**

Approximate extent of site

Noakes House Curtilage

Whitehouse Cottages

Whitehouse Farm

Dog and Gun Pub

PDA 6



Winter View



Summer View

OS Grid Reference: TL 74441 13875  
Easting: 574441  
Northings: 213875  
Eye Level: 1.6m  
Direction of the View: North

Camera: Canon EOS 6D Mark II  
Lens: 50mm  
Date: 24/02/2021  
Time: 16:19

**NOTES**

**ISSUE PURPOSE**

ES

**PROJECT NUMBER**

60624362

**SHEET TITLE**

Viewpoint 8: View north  
from Noake's Lane.

**SHEET NUMBER**

Figure 10.11.8A

This drawing has been prepared for the use of AECOM's client. It may not be used, modified, reproduced or relied upon by third parties, except as agreed in writing with AECOM. AECOM accepts no responsibility, and denies any liability whatsoever, to any party that uses or relies on this drawing without AECOM's express written consent. Do not scale this document. All measurements must be obtained from the stated dimensions.





Figure 10.11.8B  
Viewpoint 8: View north from Noake's Lane.  
Type 1

**PROJECT**

Longfield  
Solar Farm,  
Essex

**CLIENT**



**CONSULTANT**

AECOM Limited  
3rd Floor Portwall Place  
Portwall Lane  
Bristol, BS1 6NA  
T: +44 1173150548  
www.aecom.com

**LEGEND**

**NOTES**

**ISSUE PURPOSE**

ES

**PROJECT NUMBER**

60624362

**SHEET TITLE**

Viewpoint 8: View north  
from Noake's Lane.

**SHEET NUMBER**

Figure 10.11.8B

This drawing has been prepared for the use of AECOM's client. It may not be used, modified, reproduced or relied upon by third parties, except as agreed by AECOM or as required by law. AECOM accepts no responsibility, and denies any liability whatsoever, to any party that uses or relies on this drawing without AECOM's express written consent. Do not scale this document. All measurements must be obtained from the stated dimensions.



**PROJECT**

Longfield  
Solar Farm,  
Essex

**CLIENT**



**CONSULTANT**

AECOM Limited  
3rd Floor Portwall Place  
Portwall Lane  
Bristol, BS1 6NA  
T: +44 1173150548  
www.aecom.com

**LEGEND**

Approximate extent of site



Winter View



Summer View

OS Grid Reference: TL 75250 14288  
Easting: 575250  
Northings: 214288  
Eye Level: 1.6m  
Direction of the View: South-east

Camera: Canon EOS 6D Mark II  
Lens: 50mm  
Date: 19/04/2021  
Time: 11:01

**NOTES**

**ISSUE PURPOSE**

ES

**PROJECT NUMBER**

60624362

**SHEET TITLE**

Viewpoint 9: View south-east from PPRoW 113\_25.

**SHEET NUMBER**

Figure 10.11.9A

This drawing has been prepared for the use of AECOM's client. It may not be used, modified, reproduced or relied upon by third parties, except as agreed by AECOM or as required by law. AECOM accepts no responsibility, and denies any liability whatsoever, to any party that uses or relies on this drawing without AECOM's express written consent. Do not scale this document. All measurements must be obtained from the stated dimensions.





Figure 10.11.9B  
Viewpoint 9: View south-east from PRow 113\_25.  
Type 1

**PROJECT**

Longfield  
Solar Farm,  
Essex

**CLIENT**



**CONSULTANT**

AECOM Limited  
3rd Floor Portwall Place  
Portwall Lane  
Bristol, BS1 6NA  
T: +44 1173150548  
www.aecom.com

**LEGEND**

**NOTES**

**ISSUE PURPOSE**

ES

**PROJECT NUMBER**

60624362

**SHEET TITLE**

Viewpoint 9: View south-east from PRow 113\_25.

**SHEET NUMBER**

Figure 10.11.9B

This drawing has been prepared for the use of AECOM's client. It may not be used, modified, reproduced or relied upon by third parties, except as agreed by AECOM or as required by law. AECOM accepts no responsibility, and denies any liability whatsoever, to any party that uses or relies on this drawing without AECOM's express written consent. Do not scale the document. All measurements must be obtained from the stated dimensions.



Revision: 1 Drawn: EJ Checked: SG Approved: PD Date: 13/10/2021

Approximate extent of site

Terling Hall Road

PDA 10



Winter View



Summer View

OS Grid Reference: TL 75423 14491  
Easting: 575423  
Northings: 21449  
Eye Level: 1.6m  
Direction of the View: South-west

Camera: Canon EOS 6D Mark II  
Lens: 50mm  
Date: 25/01/2021  
Time: 12:40



**PROJECT**  
Longfield  
Solar Farm,  
Essex

**CLIENT**



**CONSULTANT**

AECOM Limited  
3rd Floor Portwall Place  
Portwall Lane  
Bristol, BS1 6NA  
T: +44 1173150548  
www.aecom.com

**LEGEND**

**NOTES**

**ISSUE PURPOSE**

ES

**PROJECT NUMBER**

60624362

**SHEET TITLE**

Viewpoint 10: View south-west from Terling Hall Road.

**SHEET NUMBER**

Figure 10.11.10A

This drawing has been prepared for the use of AECOM's client. It may not be used, modified, reproduced or relied upon by third parties, except as agreed by AECOM or as required by law. AECOM accepts no responsibility, and denies any liability whatsoever, to any party that uses or relies on this drawing without AECOM's express written consent. Do not scale this document. All measurements must be obtained from the stated dimensions.





Figure 10.11.10B  
Viewpoint 10: View south-west from Terling Hall Road.  
Type 1

**PROJECT**

Longfield  
Solar Farm,  
Essex

**CLIENT**



**CONSULTANT**

AECOM Limited  
3rd Floor Portwall Place  
Portwall Lane  
Bristol, BS1 6NA  
T: +44 1173150548  
www.aecom.com

**LEGEND**

**NOTES**

**ISSUE PURPOSE**

ES

**PROJECT NUMBER**

60624362

**SHEET TITLE**

Viewpoint 10: View south-west from Terling Hall Road.

**SHEET NUMBER**

Figure 10.11.10B

This drawing has been prepared for the use of AECOM's client. It may not be used, modified, reproduced or relied upon by third parties, except as agreed by AECOM or as required by law. AECOM accepts no responsibility, and denies any liability whatsoever, to any party that uses or relies on this drawing without AECOM's express written consent. Do not scale this document. All measurements must be obtained from the stated dimensions.



Approximate extent of site



Winter View



Summer View

OS Grid Reference: TL 75506 14209  
 Easting: 575506  
 Northings: 214209  
 Eye Level: 1.6m  
 Direction of the View: South-east

Camera: Canon EOS 6D Mark II  
 Lens: 50mm  
 Date: 24/02/2021  
 Time: 12:14

**PROJECT**

Longfield  
 Solar Farm,  
 Essex

**CLIENT**



**CONSULTANT**

AECOM Limited  
 3rd Floor Portwall Place  
 Portwall Lane  
 Bristol, BS1 6NA  
 T: +44 1173150548  
 www.aecom.com

**LEGEND**

**NOTES**

**ISSUE PURPOSE**

ES

**PROJECT NUMBER**

60624362

**SHEET TITLE**

Viewpoint 11a: View  
 south-east from Little  
 Weathers.

**SHEET NUMBER**

Figure 10.11.11aA

This drawing has been prepared for the use of AECOM's client. It may not be used, modified, reproduced or relied upon by third parties, except as agreed by AECOM or as required by law. AECOM accepts no responsibility, and denies any liability whatsoever, to any party that uses or relies on this drawing without AECOM's express written consent. Do not scale the drawing. All measurements must be obtained from the stated dimensions.





**PROJECT**

Longfield  
Solar Farm,  
Essex

**CLIENT**



**CONSULTANT**

AECOM Limited  
3rd Floor Portwall Place  
Portwall Lane  
Bristol, BS1 6NA  
T: +44 1173150548  
www.aecom.com

**LEGEND**

**NOTES**

**ISSUE PURPOSE**

ES

**PROJECT NUMBER**

60624362

**SHEET TITLE**

Viewpoint 11a: View  
south-east from Little  
Weathers.

**SHEET NUMBER**

Figure 10.11.11aB

Figure 10.1.11aB  
Viewpoint 11a: View south-east from Little Weathers.  
Type 1

This drawing has been prepared by the use of AECOM's client. It may not be used, modified, reproduced or relied upon by third parties, except as agreed by AECOM or as required by law. AECOM accepts no responsibility, and denies any liability whatsoever, to any party that uses or relies on this drawing, without AECOM's express written consent. Do not scale this document. All measurements must be obtained from the stated dimensions.



Approximate extent of site

Roll's Spring

PDA 14



Winter View



Summer View

OS Grid Reference: TL 75506 14209  
Easting: 575506  
Northings: 214209  
Eye Level: 1.6m  
Direction of the View: North

Camera: Canon EOS 6D Mark II  
Lens: 50mm  
Date: 25/01/2021  
Time: 11:46

**PROJECT**

Longfield  
Solar Farm,  
Essex

**CLIENT**



**CONSULTANT**

AECOM Limited  
3rd Floor Portwall Place  
Portwall Lane  
Bristol, BS1 6NA  
T: +44 1173150548  
www.aecom.com

**LEGEND**

**NOTES**

**ISSUE PURPOSE**

ES

**PROJECT NUMBER**

60624362

**SHEET TITLE**

Viewpoint 11b: View north  
from Little Weathers.

**SHEET NUMBER**

Figure 10.11.11bA

This drawing has been prepared for the use of AECOM's client. It may not be used, modified, reproduced or relied upon by third parties, except as agreed by AECOM or as required by law. AECOM accepts no responsibility, and denies any liability whatsoever, to any party that uses or relies on this drawing without AECOM's express written consent. Do not scale this document. All measurements must be obtained from the stated dimensions.





Figure 10.12.11bB  
Viewpoint 11b: View north from Little Weathers.  
Type 1

This drawing has been prepared for the use of AECOM's client. It may not be used, modified, reproduced or relied upon by third parties, except as agreed by AECOM or as required by law. AECOM accepts no responsibility, and denies any liability whatsoever, to any party that uses or relies on this drawing without AECOM's express written consent. Do not scale this document. All measurements must be obtained from the stated dimensions.

# AECOM

**PROJECT**  
Longfield  
Solar Farm,  
Essex

**CLIENT**

  
**CONSULTANT**

AECOM Limited  
3rd Floor Portwall Place  
Portwall Lane  
Bristol, BS1 6NA  
T: +44 1173150548  
www.aecom.com

**LEGEND**

**NOTES**

**ISSUE PURPOSE**  
ES

**PROJECT NUMBER**  
60624362

**SHEET TITLE**  
Viewpoint 11b: View north  
from Little Weathers.

**SHEET NUMBER**  
Figure 10.11.11bB



Revision: 1 Drawn: EJ Checked: SG Approved: PD Date: 13/10/2021

Approximate extent of site

PDA 23

Roll's Farm

Terling Hall Road



Winter View



Summer View

OS Grid Reference: TL 76412 13331  
Easting: 576412  
Northings: 213331  
Eye Level: 1.6m  
Direction of the View: North

Camera: Canon EOS 6D Mark II  
Lens: 50mm  
Date: 24/02/2021  
Time: 12:59

**PROJECT**

Longfield  
Solar Farm,  
Essex

**CLIENT**



**CONSULTANT**

AECOM Limited  
3rd Floor Portwall Place  
Portwall Lane  
Bristol, BS1 6NA  
T: +44 1173150548  
www.aecom.com

**LEGEND**

**NOTES**

**ISSUE PURPOSE**

ES

**PROJECT NUMBER**

60624362

**SHEET TITLE**

Viewpoint 12: View north  
from Ringer's Farm.

**SHEET NUMBER**

Figure 10.11.12A

This drawing has been prepared for the use of AECOM's client. It may not be used, modified, reproduced or relied upon by third parties, except as agreed in writing with AECOM. AECOM accepts no responsibility, and denies any liability whatsoever, to any party that uses or relies on this drawing without AECOM's express written consent. Do not scale this document. All measurements must be obtained from the stated dimensions.





Figure 10.11.12B  
Viewpoint 12: View north from Ringer's Farm.  
Type 1

**PROJECT**

Longfield  
Solar Farm,  
Essex

**CLIENT**



**CONSULTANT**

AECOM Limited  
3rd Floor Portwall Place  
Portwall Lane  
Bristol, BS1 6NA  
T: +44 1173150548  
www.aecom.com

**LEGEND**

**NOTES**

**ISSUE PURPOSE**

ES

**PROJECT NUMBER**

60624362

**SHEET TITLE**

Viewpoint 12: View north  
from Ringer's Farm.

**SHEET NUMBER**

Figure 10.11.12B

This drawing has been prepared for the use of AECOM's client. It may not be used, modified, reproduced or relied upon by third parties, except as agreed by AECOM or as required by law. AECOM accepts no responsibility, and denies any liability whatsoever, to any party that uses or relies on this drawing without AECOM's express written consent. Do not scale this document. All measurements must be obtained from the stated dimensions.




Revision: 1 Drawn: EJ Checked: SG Approved: PD Date: 13/10/2021

**PROJECT**  
Longfield Solar Farm, Essex  
**CLIENT**

**Longfield Solar Farm**  
**CONSULTANT**

AECOM Limited  
3rd Floor Portwall Place  
Portwall Lane  
Bristol, BS1 6NA  
T: +44 1173150548  
www.aecom.com

**LEGEND**



Winter View



Summer View

OS Grid Reference:	TL 76110 12581	Camera:	Canon EOS 6D Mark II
Easting:	576110	Lens:	50mm
Northings:	212581	Date:	19/04/2021
Eye Level:	1.6m	Time:	12:21
Direction of the View:	South-east		

**NOTES**

**ISSUE PURPOSE**  
ES

**PROJECT NUMBER**  
60624362

**SHEET TITLE**  
Viewpoint 13: View south-east from Porridge Pot.

**SHEET NUMBER**  
Figure 10.11.13A

This drawing has been prepared for the use of AECOM's client. It may not be used, modified, reproduced or relied upon by third parties, except as agreed by AECOM or as required by law. AECOM accepts no responsibility, and denies any liability whatsoever, to any party that uses or relies on this drawing without AECOM's express written consent. Do not scale this document. All measurements must be obtained from the stated dimensions.





Figure 10.11.13B  
Viewpoint 13: View south-east from Porridge Pot.  
Type 1

**PROJECT**

Longfield  
Solar Farm,  
Essex

**CLIENT**



**CONSULTANT**

AECOM Limited  
3rd Floor Portwall Place  
Portwall Lane  
Bristol, BS1 6NA  
T: +44 1173150548  
www.aecom.com

**LEGEND**

**NOTES**

**ISSUE PURPOSE**

ES

**PROJECT NUMBER**

60624362

**SHEET TITLE**

Viewpoint 13: View south-east from Porridge Pot.

**SHEET NUMBER**

Figure 10.11.13B

This drawing has been prepared for the use of AECOM's client. It may not be used, modified, reproduced or relied upon by third parties, except as agreed by AECOM or as required by law. AECOM accepts no responsibility, and denies any liability whatsoever, to any party that uses or relies on this drawing without AECOM's express written consent. Do not scale this document. All measurements must be obtained from the stated dimensions.



Revision: 1 Drawn: EJ Checked: SG Approved: PD Date: 13/10/2021

Approximate extent of site

Catkins Waltham Road Bufftons House Kenwood House



Winter View



Summer View

OS Grid Reference: TL 75755 11686  
Easting: 575755  
Northings: 211686  
Eye Level: 1.6m  
Direction of the View: East

Camera: Canon EOS 6D Mark II  
Lens: 50mm  
Date: 24/02/2021  
Time: 15:49

**AECOM**

**PROJECT**

Longfield Solar Farm, Essex

**CLIENT**



**CONSULTANT**

AECOM Limited  
3rd Floor Portwall Place  
Portwall Lane  
Bristol, BS1 6NA  
T: +44 1173150548  
www.aecom.com

**LEGEND**

**NOTES**

**ISSUE PURPOSE**

ES

**PROJECT NUMBER**

60624362

**SHEET TITLE**

Viewpoint 14: View east from Waltham Road.

**SHEET NUMBER**

Figure 10.11.14A

This drawing has been prepared for the use of AECOM's client. It may not be used, modified, reproduced or relied upon by third parties, except as agreed by AECOM or as required by law. AECOM accepts no responsibility, and denies any liability whatsoever, to any party that uses or relies on this drawing without AECOM's express written consent. Do not scale this document. All measurements must be obtained from the stated dimensions.





Figure 10.11.14B  
Viewpoint 14: View east from Waltham Road.  
Type 1

**PROJECT**

Longfield  
Solar Farm,  
Essex

**CLIENT**



**CONSULTANT**

AECOM Limited  
3rd Floor Portwall Place  
Portwall Lane  
Bristol, BS1 6NA  
T: +44 1173150548  
www.aecom.com

**LEGEND**

**NOTES**

**ISSUE PURPOSE**

ES

**PROJECT NUMBER**

60624362

**SHEET TITLE**

Viewpoint 14: View east  
from Waltham Road.

**SHEET NUMBER**

Figure 10.11.14B

This drawing has been prepared for the use of AECOM's client. It may not be used, modified, reproduced or relied upon by third parties, except as agreed by AECOM or as required by law. AECOM accepts no responsibility, and denies any liability whatsoever, to any party that uses or relies on this drawing without AECOM's express written consent. Do not scale this document. All measurements must be obtained from the stated dimensions.



Revision: 1 Drawn: EJ Checked: SG Approved: PD Date: 13/10/2021



**PROJECT**  
Longfield Solar Farm, Essex  
**CLIENT**

**CONSULTANT**  
Longfield Solar Farm

AECOM Limited  
3rd Floor Portwall Place  
Portwall Lane  
Bristol, BS1 6NA  
T: +44 1173150548  
www.aecom.com

**LEGEND**

Approximate extent of site

PDA 28

Toppinghoehall Wood (north)

PRoW 213\_18

PDA 31



Winter View



Summer View

**NOTES**

OS Grid Reference:	TL 76055 11862	Camera:	Canon EOS 6D Mark II
Easting:	576055	Lens:	50mm
Northings:	211862	Date:	19/04/2021
Eye Level:	1.6m	Time:	11:50
Direction of the View:	East		

**ISSUE PURPOSE**

ES

**PROJECT NUMBER**

60624362

**SHEET TITLE**

Viewpoint 15: View east from PRoW 213\_18.

**SHEET NUMBER**

Figure 10.11.15A

This drawing has been prepared for the use of AECOM's client. It may not be used, modified, reproduced or relied upon by third parties, except as agreed by AECOM or as required by law. AECOM accepts no responsibility, and denies any liability whatsoever, to any party that uses or relies on this drawing without AECOM's express written consent. Do not scale this document. All measurements must be obtained from the stated dimensions.





Figure 10.11.15B  
Viewpoint 15: View east from PRoW 213\_18.  
Type 1

**PROJECT**

Longfield  
Solar Farm,  
Essex

**CLIENT**



**CONSULTANT**

AECOM Limited  
3rd Floor Portwall Place  
Portwall Lane  
Bristol, BS1 6NA  
T: +44 1173150548  
www.aecom.com

**LEGEND**

**NOTES**

**ISSUE PURPOSE**

ES

**PROJECT NUMBER**

60624362

**SHEET TITLE**

Viewpoint 15: View east  
from PRoW 213\_18.

**SHEET NUMBER**

Figure 10.11.15B

This drawing has been prepared for the use of AECOM's client. It may not be used, modified, reproduced or relied upon by third parties, except as agreed by AECOM or as required by law. AECOM accepts no responsibility, and denies any liability whatsoever, to any party that uses or relies on this drawing without AECOM's express written consent. Do not scale this document. All measurements must be obtained from the stated dimensions.



Approximate extent of site

Toppinghoehall Wood

PDA 31

PRoW 213\_19



Winter View



Summer View

OS Grid Reference: TL 76072 11445  
 Easting: 576072  
 Northings: 211445  
 Eye Level: 1.6m  
 Direction of the View: North

Camera: Canon EOS 6D Mark II  
 Lens: 50mm  
 Date: 25/01/2021  
 Time: 15:46

**NOTES**

**ISSUE PURPOSE**

ES

**PROJECT NUMBER**

60624362

**SHEET TITLE**

Viewpoint 16: View north  
 from PRoW 213\_19.

**SHEET NUMBER**

Figure 10.11.16A

This drawing has been prepared for the use of AECOM's client. It may not be used, modified, reproduced or relied upon by third parties, except as agreed by AECOM or as required by law. AECOM accepts no responsibility, and denies any liability whatsoever, to any party that uses or relies on this drawing without AECOM's express written consent. Do not scale this document. All measurements must be obtained from the stated dimensions.





Figure 10.11.16B  
Viewpoint 16: View north from PRoW 213\_19.  
Type 1

**PROJECT**

Longfield  
Solar Farm,  
Essex

**CLIENT**



**CONSULTANT**

AECOM Limited  
3rd Floor Portwall Place  
Portwall Lane  
Bristol, BS1 6NA  
T: +44 1173150548  
www.aecom.com

**LEGEND**

**NOTES**

**ISSUE PURPOSE**

ES

**PROJECT NUMBER**

60624362

**SHEET TITLE**

Viewpoint 16: View north  
from PRoW 213\_19.

**SHEET NUMBER**

Figure 10.11.16B

This drawing has been prepared for the use of AECOM's client. It may not be used, modified, reproduced or relied upon by third parties, except as agreed by AECOM or as required by law. AECOM accepts no responsibility, and denies any liability whatsoever, to any party that uses or relies on this drawing without AECOM's express written consent. Do not scale this document. All measurements must be obtained from the stated dimensions.




Revision: 1 Drawn: EJ Checked: SG Approved: PD Date: 13/10/2021

**PROJECT**  
Longfield  
Solar Farm,  
Essex  
**CLIENT**

**CONSULTANT**  
  
AECOM Limited  
3rd Floor Portwall Place  
Portwall Lane  
Bristol, BS1 6NA  
T: +44 1173150548  
www.aecom.com

**LEGEND**



Winter View



Summer View

**NOTES**

OS Grid Reference:	TL 75608 17652	Camera:	Canon EOS 6D Mark II
Easting:	575608	Lens:	50mm
Northings:	217652	Date:	22/02/2021
Eye Level:	1.6m	Time:	13:50
Direction of the View:	South-west		

**ISSUE PURPOSE**  
ES

**PROJECT NUMBER**  
60624362

**SHEET TITLE**  
Viewpoint 17: View south-west from PRoW 76\_5.

**SHEET NUMBER**  
Figure 10.11.17A

This drawing has been prepared for the use of AECOM's client. It may not be used, modified, reproduced or relied upon by third parties, except as agreed by AECOM or as required by law. AECOM accepts no responsibility, and denies any liability whatsoever, to any party that uses or relies on this drawing without AECOM's express written consent. Do not scale this document. All measurements must be obtained from the stated dimensions.





Figure 10.11.17B  
Viewpoint 17: View south-west from PRoW 76\_5.  
Type 1

**PROJECT**

Longfield  
Solar Farm,  
Essex

**CLIENT**



**CONSULTANT**

AECOM Limited  
3rd Floor Portwall Place  
Portwall Lane  
Bristol, BS1 6NA  
T: +44 1173150548  
www.aecom.com

**LEGEND**

**NOTES**

**ISSUE PURPOSE**

ES

**PROJECT NUMBER**

60624362

**SHEET TITLE**

Viewpoint 17: View south-west from PRoW 76\_5.

**SHEET NUMBER**

Figure 10.11.17B

This drawing has been prepared for the use of AECOM's client. It may not be used, modified, reproduced or relied upon by third parties, except as agreed by AECOM or as required by law. AECOM accepts no responsibility, and denies any liability whatsoever, to any party that uses or relies on this drawing without AECOM's express written consent. Do not scale this document. All measurements must be obtained from the stated dimensions.



**PROJECT**

Longfield Solar Farm, Essex

**CLIENT**



**CONSULTANT**

AECOM Limited  
3rd Floor Portwall Place  
Portwall Lane  
Bristol, BS1 6NA  
T: +44 1173150548  
www.aecom.com

**LEGEND**

Approximate extent of site

Braintree Road

Three Ashes Farm



Winter View



Summer View

**NOTES**

OS Grid Reference: TL 75871 15960  
Easting: 575871  
Northings: 215960  
Eye Level: 1.6m  
Direction of the View: South-west

Camera: Canon EOS 6D Mark II  
Lens: 50mm  
Date: 22/02/2021  
Time: 11:43

**ISSUE PURPOSE**

ES

**PROJECT NUMBER**

60624362

**SHEET TITLE**

Viewpoint 18: View south-west from the junction of Braintree Road and Fairstead Hall Road.

**SHEET NUMBER**

Figure 10.11.18A

This drawing has been prepared for the use of AECOM's client. It may not be used, modified, reproduced or relied upon by third parties, except as agreed by AECOM or as required by law. AECOM accepts no responsibility, and denies any liability whatsoever, to any party that uses or relies on this drawing without AECOM's express written consent. Do not scale this document. All measurements must be obtained from the stated dimensions.





Figure 10.11.18B  
Viewpoint 18: View south-west from the junction of Braintree Road and Fairstead Hall Road.  
Type 1

**PROJECT**

Longfield  
Solar Farm,  
Essex

**CLIENT**



**CONSULTANT**

AECOM Limited  
3rd Floor Portwall Place  
Portwall Lane  
Bristol, BS1 6NA  
T: +44 1173150548  
www.aecom.com

**LEGEND**

**NOTES**

**ISSUE PURPOSE**

ES

**PROJECT NUMBER**

60624362

**SHEET TITLE**

Viewpoint 18: View south-west  
from the junction of Braintree  
Road and Fairstead Hall Road.

**SHEET NUMBER**

Figure 10.11.18B

This drawing has been prepared for the use of AECOM's client. It may not be used, modified, reproduced or relied upon by third parties, except as agreed by AECOM or as required by law. AECOM accepts no responsibility, and denies any liability whatsoever, to any party that uses or relies on this drawing without AECOM's express written consent. Do not scale this document. All measurements must be obtained from the stated dimensions.



**PROJECT**

Longfield Solar Farm, Essex


**CLIENT**



**CONSULTANT**

AECOM Limited  
3rd Floor Portwall Place  
Portwall Lane  
Bristol, BS1 6NA  
T: +44 1173150548  
www.aecom.com

**LEGEND**



Winter View



Summer View

OS Grid Reference: TL 76226 16337  
Easting: 576226  
Northings: 216337  
Eye Level: 1.6m  
Direction of the View: South-west

Camera: Canon EOS 6D Mark II  
Lens: 50mm  
Date: 22/02/2021  
Time: 11:56

**NOTES**

**ISSUE PURPOSE**

ES

**PROJECT NUMBER**

60624362

**SHEET TITLE**

Viewpoint 19: View south-west from Fairstead Hall Road.

**SHEET NUMBER**

Figure 10.11.19A

This drawing has been prepared for the use of AECOM's client. It may not be used, modified, reproduced or relied upon by third parties, except as agreed by AECOM or as required by law. AECOM accepts no responsibility, and denies any liability whatsoever, to any party that uses or relies on this drawing without AECOM's express written consent. Do not scale this document. All measurements must be obtained from the stated dimensions.



Revision: 1 Drawn: EJ Checked: SG Approved: PD Date: 13/10/2021



**AECOM**

**PROJECT**  
Longfield  
Solar Farm,  
Essex

**CLIENT**

**Longfield**  
Solar Farm

**CONSULTANT**

AECOM Limited  
3rd Floor Portwall Place  
Portwall Lane  
Bristol, BS1 6NA  
T: +44 1173150548  
www.aecom.com

**LEGEND**

**NOTES**

**ISSUE PURPOSE**  
ES

**PROJECT NUMBER**  
60624362

**SHEET TITLE**  
Viewpoint 19: View south-west from Fairstead Hall Road.

**SHEET NUMBER**  
Figure 10.11.19B

Figure 10.11.19B  
Viewpoint 19: View south-west from Fairstead Hall Road.  
Type 1

This drawing has been prepared for the use of AECOM's client. It may not be used, modified, reproduced or relied upon by third parties, except as agreed by AECOM or as required by law. AECOM accepts no responsibility, and denies any liability whatsoever, to any party that uses or relies on this drawing without AECOM's express written consent. Do not scale this document. All measurements must be obtained from the stated dimensions.



Revision: 1 Drawn: EJ Checked: SG Approved: PD Date: 13/10/2021

**PROJECT**

Longfield  
Solar Farm,  
Essex

**CLIENT**



**CONSULTANT**

AECOM Limited  
3rd Floor Portwall Place  
Portwall Lane  
Bristol, BS1 6NA  
T: +44 1173150548  
www.aecom.com

**LEGEND**

Approximate extent of site

Properties on Waltham Road

Brickhouse Wood

Phoenix Cottage



Winter View



Summer View

**NOTES**

OS Grid Reference: TL 76920 16424  
Easting: 576920  
Northings: 216424  
Eye Level: 1.6m  
Direction of the View: West

Camera: Canon EOS 6D Mark II  
Lens: 50mm  
Date: 22/02/2021  
Time: 12:28

**ISSUE PURPOSE**

ES

**PROJECT NUMBER**

60624362

**SHEET TITLE**

Viewpoint 20: View west  
from the Essex Way, south  
of Fairstead Church.

**SHEET NUMBER**

Figure 10.11.20A

This drawing has been prepared for the use of AECOM's client. It may not be used, modified, reproduced or relied upon by third parties, except as agreed by AECOM or as required by law. AECOM accepts no responsibility, and denies any liability whatsoever, to any party that uses or relies on this drawing without AECOM's express written consent. Do not scale this document. All measurements must be obtained from the stated dimensions.





Figure 10.11.20B  
Viewpoint 20: View west from the Essex Way (PRoW 76\_9), south of Fairstead Church.  
Type 1

**PROJECT**

Longfield  
Solar Farm,  
Essex

**CLIENT**



**CONSULTANT**

AECOM Limited  
3rd Floor Portwall Place  
Portwall Lane  
Bristol, BS1 6NA  
T: +44 1173150548  
www.aecom.com

**LEGEND**

**NOTES**

**ISSUE PURPOSE**

ES

**PROJECT NUMBER**

60624362

**SHEET TITLE**

Viewpoint 20: View west  
from the Essex Way, south  
of Fairstead Church.

**SHEET NUMBER**

Figure 10.11.20B

This drawing has been prepared for the use of AECOM's client. It may not be used, modified, reproduced or relied upon by third parties, except as agreed by AECOM or as required by law. AECOM accepts no responsibility, and denies any liability whatsoever, to any party that uses or relies on this drawing without AECOM's express written consent. Do not scale this document. All measurements must be obtained from the stated dimensions.



Revision: 1 Drawn: EJ Checked: SG Approved: PD Date: 13/10/2021

Approximate extent of site

Essex Way (PRoW 76\_10)

Development in Fairstead



Winter View



Summer View

OS Grid Reference: TL 77496 16920  
Easting: 577496  
Northings: 216920  
Eye Level: 1.6m  
Direction of the View: South-west

Camera: Canon EOS 6D Mark II  
Lens: 50mm  
Date: 22/02/2021  
Time: 12:50

**NOTES**

**ISSUE PURPOSE**

ES

**PROJECT NUMBER**

60624362

**SHEET TITLE**

Viewpoint 21: View south-west from the Essex Way (PRoW 76\_10).

**SHEET NUMBER**

Figure 10.11.21A

This drawing has been prepared for the use of AECOM's client. It may not be used, modified, reproduced or relied upon by third parties, except as agreed by AECOM or as required by law. AECOM accepts no responsibility, and denies any liability whatsoever, to any party that uses or relies on this drawing without AECOM's express written consent. Do not scale this document. All measurements must be obtained from the stated dimensions.



Revision: 1 Drawn: EJ Checked: SG Approved: PD Date: 13/10/2021



Figure 10.11.21B  
Viewpoint 21: View south-west from the Essex Way (PRoW 76\_10).  
Type 1

# AECOM

**PROJECT**  
Longfield  
Solar Farm,  
Essex

**CLIENT**

  
**CONSULTANT**

AECOM Limited  
3rd Floor Portwall Place  
Portwall Lane  
Bristol, BS1 6NA  
T: +44 1173150548  
www.aecom.com

**LEGEND**

**NOTES**

**ISSUE PURPOSE**

ES

**PROJECT NUMBER**

60624362

**SHEET TITLE**

Viewpoint 21: View south-west from the Essex Way (PRoW 76\_10).

**SHEET NUMBER**

Figure 10.11.21B

This drawing has been prepared for the use of AECOM's client. It may not be used, modified, reproduced or relied upon by third parties, except as agreed by AECOM or as required by law. AECOM accepts no responsibility, and denies any liability whatsoever, to any party that uses or relies on this drawing without AECOM's express written consent. Do not scale this document. All measurements must be obtained from the stated dimensions.



Approximate extent of site

River Ter

Sandy Wood



Winter View



Summer View

OS Grid Reference: TL 77177 14845  
Easting: 577177  
Northings: 214845  
Eye Level: 1.6m  
Direction of the View: West

Camera: Canon EOS 6D Mark II  
Lens: 50mm  
Date: 22/02/2021  
Time: 11:14

**PROJECT**  
Longfield  
Solar Farm,  
Essex

**CLIENT**



**CONSULTANT**

AECOM Limited  
3rd Floor Portwall Place  
Portwall Lane  
Bristol, BS1 6NA  
T: +44 1173150548  
www.aecom.com

**LEGEND**

**NOTES**

**ISSUE PURPOSE**

ES

**PROJECT NUMBER**

60624362

**SHEET TITLE**

Viewpoint 22: View west  
from Sandy Pits Farm,  
Braintree Road.

**SHEET NUMBER**

Figure 10.11.22A

This drawing has been prepared for the use of AECOM's client. It may not be used, modified, reproduced or relied upon by third parties, except as agreed by AECOM or as required by law. AECOM accepts no responsibility, and denies any liability whatsoever, to any party that uses or relies on this drawing without AECOM's express written consent. Do not scale this document. All measurements must be obtained from the stated dimensions.



Revision: 1 Drawn: EJ Checked: SG Approved: PD Date: 13/10/2021



Figure 10.11.22B  
Viewpoint 22: View west from Sandy Pits Farm, Braintree Road.  
Type 1

# AECOM

**PROJECT**

Longfield  
Solar Farm,  
Essex

**CLIENT**



**CONSULTANT**

AECOM Limited  
3rd Floor Portwall Place  
Portwall Lane  
Bristol, BS1 6NA  
T: +44 1173150548  
www.aecom.com

**LEGEND**

**NOTES**

**ISSUE PURPOSE**

ES

**PROJECT NUMBER**

60624362

**SHEET TITLE**

Viewpoint 22: View west  
from Sandy Pits Farm,  
Braintree Road.

**SHEET NUMBER**

Figure 10.11.22B

This drawing has been prepared for the use of AECOM's client. It may not be used, modified, reproduced or relied upon by third parties, except as agreed by AECOM or as required by law. AECOM accepts no responsibility, and denies any liability whatsoever, to any party that uses or relies on this drawing without AECOM's express written consent. Do not scale this document. All measurements must be obtained from the stated dimensions.



Approximate extent of site

River Ter



Winter View



Summer View

OS Grid Reference: TL 77177 14845  
Easting: 577177  
Northings: 214845  
Eye Level: 1.6m  
Direction of the View: West

Camera: Canon EOS 6D Mark II  
Lens: 50mm  
Date: 22/02/2021  
Time: 10:53

**PROJECT**

Longfield  
Solar Farm,  
Essex

**CLIENT**



**CONSULTANT**

AECOM Limited  
3rd Floor Portwall Place  
Portwall Lane  
Bristol, BS1 6NA  
T: +44 1173150548  
www.aecom.com

**LEGEND**

**NOTES**

**ISSUE PURPOSE**

ES

**PROJECT NUMBER**

60624362

**SHEET TITLE**

Viewpoint 23: View west  
from PROW 113\_37.

**SHEET NUMBER**

Figure 10.11.23A

This drawing has been prepared for the use of AECOM's client. It may not be used, modified, reproduced or relied upon by third parties, except as agreed by AECOM or as required by law. AECOM accepts no responsibility, and denies any liability whatsoever, to any party that uses or relies on this drawing without AECOM's express written consent. Do not scale this document. All measurements must be obtained from the stated dimensions.





Figure 10.11.23B  
Viewpoint 23: View west from PROW 113\_37.  
Type 1

**PROJECT**

Longfield  
Solar Farm,  
Essex

**CLIENT**



**CONSULTANT**

AECOM Limited  
3rd Floor Portwall Place  
Portwall Lane  
Bristol, BS1 6NA  
T: +44 1173150548  
www.aecom.com

**LEGEND**

**NOTES**

**ISSUE PURPOSE**

ES

**PROJECT NUMBER**

60624362

**SHEET TITLE**

Viewpoint 23: View west  
from PROW 113\_37.

**SHEET NUMBER**

Figure 10.11.23B

This drawing has been prepared for the use of AECOM's client. It may not be used, modified, reproduced or relied upon by third parties, except as agreed by AECOM or as required by law. AECOM accepts no responsibility, and denies any liability whatsoever, to any party that uses or relies on this drawing without AECOM's express written consent. Do not scale this document. All measurements must be obtained from the stated dimensions.



Revision: 1 Drawn: EJ Checked: SG Approved: PD Date: 13/10/2021

Approximate extent of site



Winter View



Summer View

OS Grid Reference: TL 76474 14917  
Easting: 576474  
Northings: 214917  
Eye Level: 1.6m  
Direction of the View: South-west

Camera: Canon EOS 6D Mark II  
Lens: 50mm  
Date: 24/02/2021  
Time: 10:59

**PROJECT**  
Longfield  
Solar Farm,  
Essex

**CLIENT**



**CONSULTANT**

AECOM Limited  
3rd Floor Portwall Place  
Portwall Lane  
Bristol, BS1 6NA  
T: +44 1173150548  
www.aecom.com

**LEGEND**

**NOTES**

**ISSUE PURPOSE**

ES

**PROJECT NUMBER**

60624362

**SHEET TITLE**

Viewpoint 24: View south-west from Hull Lane / Essex Way.

**SHEET NUMBER**

Figure 10.11.24A

This drawing has been prepared for the use of AECOM's client. It may not be used, modified, reproduced or relied upon by third parties, except as agreed by AECOM or as required by law. AECOM accepts no responsibility, and denies any liability whatsoever, to any party that uses or relies on this drawing without AECOM's express written consent. Do not scale this document. All measurements must be obtained from the stated dimensions.



Revision: 1 Drawn: EJ Checked: SG Approved: PD Date: 13/10/2021



Figure 10.11.24B  
Viewpoint 24: View south west from Hull Lane / Essex Way.  
Type 1



**PROJECT**  
Longfield  
Solar Farm,  
Essex

**CLIENT**



**CONSULTANT**  
AECOM Limited  
3rd Floor Portwall Place  
Portwall Lane  
Bristol, BS1 6NA  
T: +44 1173150548  
www.aecom.com

**LEGEND**

**NOTES**

**ISSUE PURPOSE**  
ES

**PROJECT NUMBER**  
60624362

**SHEET TITLE**  
Viewpoint 24: View south west from Hull Lane / Essex Way.

**SHEET NUMBER**  
Figure 10.11.24B

This drawing has been prepared for the use of AECOM's client. It may not be used, modified, reproduced or relied upon by third parties, except as agreed by AECOM or as required by law. AECOM accepts no responsibility, and denies any liability whatsoever, to any party that uses or relies on this drawing without AECOM's express written consent. Do not scale this document. All measurements must be obtained from the stated dimensions.



Approximate extent of site

Craigments Spring



Winter View



Summer View

OS Grid Reference: TL 76366 14642  
Easting: 576366  
Northings: 214642  
Eye Level: 1.6m  
Direction of the View: West

Camera: Canon EOS 6D Mark II  
Lens: 50mm  
Date: 25/01/2021  
Time: 11:18

**PROJECT**

Longfield  
Solar Farm,  
Essex

**CLIENT**



**CONSULTANT**

AECOM Limited  
3rd Floor Portwall Place  
Portwall Lane  
Bristol, BS1 6NA  
T: +44 1173150548  
www.aecom.com

**LEGEND**

**NOTES**

**ISSUE PURPOSE**

ES

**PROJECT NUMBER**

60624362

**SHEET TITLE**

Viewpoint 25: View west  
from Waltham Road,  
Flacks Green.

**SHEET NUMBER**

Figure 10.11.25A

This drawing has been prepared for the use of AECOM's client. It may not be used, modified, reproduced or relied upon by third parties, except as agreed by AECOM or as required by law. AECOM accepts no responsibility, and denies any liability whatsoever, to any party that uses or relies on this drawing without AECOM's express written consent. Do not scale this document. All measurements must be obtained from the stated dimensions.





Figure 10.11.25B  
Viewpoint 25: View west from Waltham Road, Flacks Green.  
Type 1

**PROJECT**

Longfield  
Solar Farm,  
Essex

**CLIENT**



**CONSULTANT**

AECOM Limited  
3rd Floor Portwall Place  
Portwall Lane  
Bristol, BS1 6NA  
T: +44 1173150548  
www.aecom.com

**LEGEND**

**NOTES**

**ISSUE PURPOSE**

ES

**PROJECT NUMBER**

60624362

**SHEET TITLE**

Viewpoint 25: View west  
from Waltham Road,  
Flacks Green.

**SHEET NUMBER**

Figure 10.11.25B

This drawing has been prepared for the use of AECOM's client. It may not be used, modified, reproduced or relied upon by third parties, except as agreed by AECOM or as required by law. AECOM accepts no responsibility, and denies any liability whatsoever, to any party that uses or relies on this drawing without AECOM's express written consent. Do not scale this document. All measurements must be obtained from the stated dimensions.



Approximate extent of site

Sparrow's Farm



Winter View



Summer View

OS Grid Reference: TL 75815 14900  
Easting: 575815  
Northings: 214900  
Eye Level: 1.6m  
Direction of the View: South

Camera: Canon EOS 6D Mark II  
Lens: 50mm  
Date: 24/02/2021  
Time: 11:15

**PROJECT**

Longfield  
Solar Farm,  
Essex

**CLIENT**



**CONSULTANT**

AECOM Limited  
3rd Floor Portwall Place  
Portwall Lane  
Bristol, BS1 6NA  
T: +44 1173150548  
www.aecom.com

**LEGEND**

**NOTES**

**ISSUE PURPOSE**

ES

**PROJECT NUMBER**

60624362

**SHEET TITLE**

Viewpoint 26: View south  
from Wat Hobb's Farm /  
Essex Way.

**SHEET NUMBER**

Figure 10.11.26A

This drawing has been prepared for the use of AECOM's client. It may not be used, modified, reproduced or relied upon by third parties, except as agreed by AECOM or as required by law. AECOM accepts no responsibility, and denies any liability whatsoever, to any party that uses or relies on this drawing without AECOM's express written consent. Do not scale this document. All measurements must be obtained from the stated dimensions.





Figure 10.11.26B  
Viewpoint 26: View south from Wat Hobb's Farm / Essex Way.  
Type 1

**PROJECT**

Longfield  
Solar Farm,  
Essex

**CLIENT**



**CONSULTANT**

AECOM Limited  
3rd Floor Portwall Place  
Portwall Lane  
Bristol, BS1 6NA  
T: +44 1173150548  
www.aecom.com

**LEGEND**

**NOTES**

**ISSUE PURPOSE**

ES

**PROJECT NUMBER**

60624362

**SHEET TITLE**

Viewpoint 26: View south  
from Wat Hobb's Farm /  
Essex Way.

**SHEET NUMBER**

Figure 10.11.26B

This drawing has been prepared for the use of AECOM's client. It may not be used, modified, reproduced or relied upon by third parties, except as agreed by AECOM or as required by law. AECOM accepts no responsibility, and denies any liability whatsoever, to any party that uses or relies on this drawing without AECOM's express written consent. Do not scale this document. All measurements must be obtained from the stated dimensions.



Revision: 1 Drawn: EJ Checked: SG Approved: PD Date: 13/10/2021

Approximate extent of site

Terling Hall Road

Walham Road

Sparrow Farm



Winter View



Summer View

OS Grid Reference: TL 75738 14576  
Easting: 575738  
Northings: 214576  
Eye Level: 1.6m  
Direction of the View: West

Camera: Canon EOS 6D Mark II  
Lens: 50mm  
Date: 25/01/2021  
Time: 12:46



**PROJECT**

Longfield Solar Farm, Essex

**CLIENT**



**CONSULTANT**

AECOM Limited  
3rd Floor Portwall Place  
Portwall Lane  
Bristol, BS1 6NA  
T: +44 1173150548  
www.aecom.com

**LEGEND**

**NOTES**

**ISSUE PURPOSE**

ES

**PROJECT NUMBER**

60624362

**SHEET TITLE**

Viewpoint 27: View west from Waltham Road.

**SHEET NUMBER**

Figure 10.11.27A

This drawing has been prepared for the use of AECOM's client. It may not be used, modified, reproduced or relied upon by third parties, except as agreed by AECOM or as required by law. AECOM accepts no responsibility, and denies any liability whatsoever, to any party that uses or relies on this drawing without AECOM's express written consent. Do not scale this document. All measurements must be obtained from the stated dimensions.





Figure 10.11.27B  
Viewpoint 27: View west from Waltham Road.  
Type 1

**PROJECT**

Longfield  
Solar Farm,  
Essex

**CLIENT**



**CONSULTANT**

AECOM Limited  
3rd Floor Portwall Place  
Portwall Lane  
Bristol, BS1 6NA  
T: +44 1173150548  
www.aecom.com

**LEGEND**

**NOTES**

**ISSUE PURPOSE**

ES

**PROJECT NUMBER**

60624362

**SHEET TITLE**

Viewpoint 27: View west  
from Waltham Road.

**SHEET NUMBER**

Figure 10.11.27B

This drawing has been prepared for the use of AECOM's client. It may not be used, modified, reproduced or relied upon by third parties, except as agreed by AECOM or as required by law. AECOM accepts no responsibility, and denies any liability whatsoever, to any party that uses or relies on this drawing without AECOM's express written consent. Do not scale this document. All measurements must be obtained from the stated dimensions.



**PROJECT**

Longfield Solar Farm, Essex

**CLIENT**



**CONSULTANT**

AECOM Limited  
3rd Floor Portwall Place  
Portwall Lane  
Bristol, BS1 6NA  
T: +44 1173150548  
www.aecom.com

**LEGEND**

Approximate extent of site



Winter View



Summer View

OS Grid Reference: TL 75981 14030  
Easting: 575981  
Northings: 214030  
Eye Level: 1.6m  
Direction of the View: West

Camera: Canon EOS 6D Mark II  
Lens: 50mm  
Date: 24/02/2021  
Time: 12:46

**NOTES**

**ISSUE PURPOSE**

ES

**PROJECT NUMBER**

60624362

**SHEET TITLE**

Viewpoint 28: View west from Roll's Farm.

**SHEET NUMBER**

Figure 10.11.28A

This drawing has been prepared for the use of AECOM's client. It may not be used, modified, reproduced or relied upon by third parties, except as agreed by AECOM or as required by law. AECOM accepts no responsibility, and denies any liability whatsoever, to any party that uses or relies on this drawing without AECOM's express written consent. Do not scale this document. All measurements must be obtained from the stated dimensions.





Figure 10.11.28B  
Viewpoint 28: View west from Roll's Farm.  
Type 1

**NOTES**

This drawing has been prepared for the use of AECOM's client. It may not be used, modified, reproduced or relied upon by third parties, except as agreed by AECOM or as required by law. AECOM accepts no responsibility, and denies any liability whatsoever, to any party that uses or relies on this drawing without AECOM's express written consent. Do not scale this document. All measurements must be obtained from the stated dimensions.



Revision: 1 Drawn: EJ Checked: SG Approved: PD Date: 13/10/2021

Approximate extent of site

Ringers Farm



Winter View



Summer View

OS Grid Reference: TL 76743 13696  
Easting: 576743  
Northings: 213696  
Eye Level: 1.6m  
Direction of the View: West

Camera: Canon EOS 6D Mark II  
Lens: 50mm  
Date: 24/02/2021  
Time: 10:23



**NOTES**

**ISSUE PURPOSE**

ES

**PROJECT NUMBER**

60624362

**SHEET TITLE**

Viewpoint 29: View west  
Terling Hall Road.

**SHEET NUMBER**

Figure 10.11.29A

This drawing has been prepared for the use of AECOM's client. It may not be used, modified, reproduced or relied upon by third parties, except as agreed by AECOM or as required by law. AECOM accepts no responsibility, and denies any liability whatsoever, to any party that uses or relies on this drawing without AECOM's express written consent. Do not scale this document. All measurements must be obtained from the stated dimensions.



Revision: 1 Drawn: EJ Checked: SG Approved: PD Date: 13/10/2021



Figure 10.11.29B  
Viewpoint 29: View west Terling Hall Road.  
Type 1

# AECOM

**PROJECT**  
Longfield  
Solar Farm,  
Essex

**CLIENT**



**CONSULTANT**

AECOM Limited  
3rd Floor Portwall Place  
Portwall Lane  
Bristol, BS1 6NA  
T: +44 1173150548  
www.aecom.com

**LEGEND**

**NOTES**

**ISSUE PURPOSE**

ES

**PROJECT NUMBER**

60624362

**SHEET TITLE**

Viewpoint 29: View west Terling Hall Road.

**SHEET NUMBER**

Figure 10.11.29B

This drawing has been prepared for the use of AECOM's client. It may not be used, modified, reproduced or relied upon by third parties, except as agreed by AECOM or as required by law. AECOM accepts no responsibility, and denies any liability whatsoever, to any party that uses or relies on this drawing without AECOM's express written consent. Do not scale this document. All measurements must be obtained from the stated dimensions.



Revision: 1 Drawn: EJ Checked: SG Approved: PD Date: 13/10/2021

**PROJECT**  
Longfield  
Solar Farm,  
Essex  
**CLIENT**

**CONSULTANT**  
  
AECOM Limited  
3rd Floor Portwall Place  
Portwall Lane  
Bristol, BS1 6NA  
T: +44 1173150548  
www.aecom.com

**LEGEND**

Approximate extent of site

Hatfield Peverel  
Station Car Park

Terling Hall Road

Terling Road



Winter View



Summer View

OS Grid Reference: TL 78874 12165  
Easting: 578874  
Northings: 212165  
Eye Level: 1.6m  
Direction of the View: West

Camera: Canon EOS 6D Mark II  
Lens: 50mm  
Date: 24/02/2021  
Time: 13:22

**NOTES**

**ISSUE PURPOSE**  
ES  
**PROJECT NUMBER**  
60624362  
**SHEET TITLE**  
Viewpoint 30: View west  
from Hatfield Peverel  
Railway Bridge.  
**SHEET NUMBER**  
Viewpoint 10.11.30A

This drawing has been prepared for the use of AECOM's client. It may not be used, modified, reproduced or relied upon by third parties, except as agreed by AECOM or as required by law. AECOM accepts no responsibility, and denies any liability whatsoever, to any party that uses or relies on this drawing without AECOM's express written consent. Do not scale this document. All measurements must be obtained from the stated dimensions.





Figure 10.11.30B  
Viewpoint 30: View west from Hatfield Peverel Railway Bridge.  
Type 1

**PROJECT**

Longfield  
Solar Farm,  
Essex

**CLIENT**



**CONSULTANT**

AECOM Limited  
3rd Floor Portwall Place  
Portwall Lane  
Bristol, BS1 6NA  
T: +44 1173150548  
www.aecom.com

**LEGEND**

**NOTES**

**ISSUE PURPOSE**

ES

**PROJECT NUMBER**

60624362

**SHEET TITLE**

Viewpoint 30: View west  
from Hatfield Peverel  
Railway Bridge.

**SHEET NUMBER**

Figure 10.11.30B

This drawing has been prepared for the use of AECOM's client. It may not be used, modified, reproduced or relied upon by third parties, except as agreed in writing with AECOM. AECOM accepts no responsibility, and denies any liability whatsoever, to any party that uses or relies on this drawing without AECOM's express written consent. Do not scale this document. All measurements must be obtained from the stated dimensions.



Approximate extent of site

Junction of Crabb's Hill and Sportsman Lane

Curtilage boundary of Crabb's Hill House



Winter View



Summer View

OS Grid Reference: TL 79175 10865  
 Easting: 579175  
 Northings: 210865  
 Eye Level: 1.6m  
 Direction of the View: West

Camera: Canon EOS 6D Mark II  
 Lens: 50mm  
 Date: 24/02/2021  
 Time: 13:37

**PROJECT**

Longfield  
 Solar Farm,  
 Essex

**CLIENT**



**CONSULTANT**

AECOM Limited  
 3rd Floor Portwall Place  
 Portwall Lane  
 Bristol, BS1 6NA  
 T: +44 1173150548  
 www.aecom.com

**LEGEND**

**NOTES**

**ISSUE PURPOSE**

ES

**PROJECT NUMBER**

60624362

**SHEET TITLE**

Viewpoint 31: View west  
 from PRoW 90\_7.

**SHEET NUMBER**

Figure 10.11.31A

This drawing has been prepared for the use of AECOM's client. It may not be used, modified, reproduced or relied upon by third parties, except as agreed by AECOM or as required by law. AECOM accepts no responsibility, and denies any liability whatsoever, to any party that uses or relies on this drawing without AECOM's express written consent. Do not scale this document. All measurements must be obtained from the stated dimensions.





Figure 10.11.31B  
Viewpoint 31: View west from PRoW 90\_7.  
Type 1

**PROJECT**

Longfield  
Solar Farm,  
Essex

**CLIENT**



**CONSULTANT**

AECOM Limited  
3rd Floor Portwall Place  
Portwall Lane  
Bristol, BS1 6NA  
T: +44 1173150548  
www.aecom.com

**LEGEND**

**NOTES**

**ISSUE PURPOSE**

ES

**PROJECT NUMBER**

60624362

**SHEET TITLE**

Viewpoint 31: View west  
from PRoW 90\_7.

**SHEET NUMBER**

Figure 10.11.31B

This drawing has been prepared for the use of AECOM's client. It may not be used, modified, reproduced or relied upon by third parties, except as agreed by AECOM or as required by law. AECOM accepts no responsibility, and denies any liability whatsoever, to any party that uses or relies on this drawing without AECOM's express written consent. Do not scale this document. All measurements must be obtained from the stated dimensions.



Revision: 1 Drawn: EJ Checked: SG Approved: PD Date: 13/10/2021

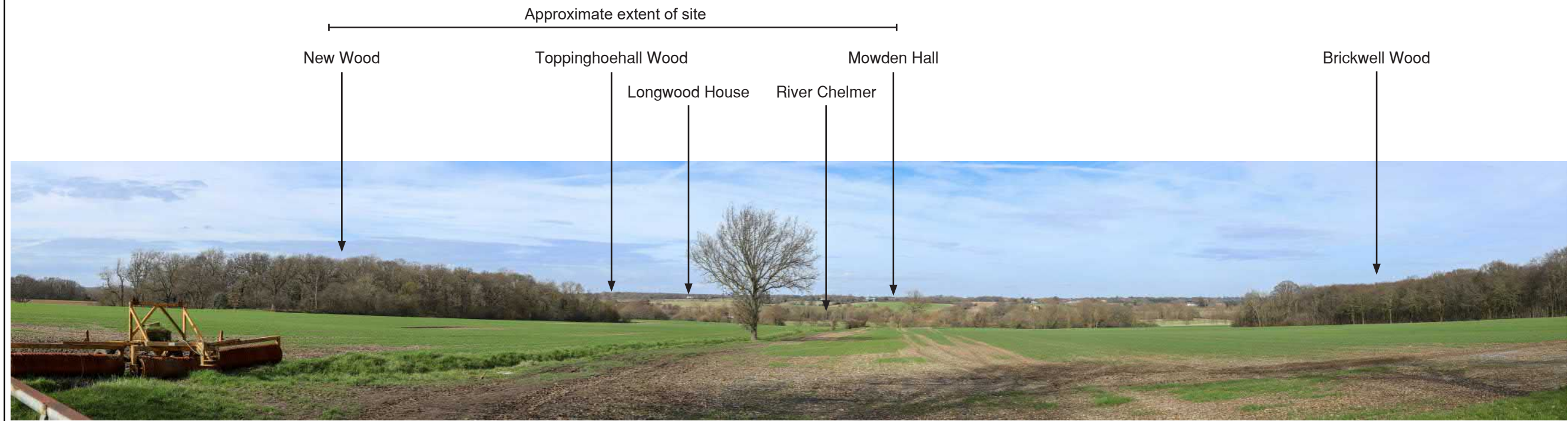
**PROJECT**  
Longfield  
Solar Farm,  
Essex

**CLIENT**

**CONSULTANT**

AECOM Limited  
3rd Floor Portwall Place  
Portwall Lane  
Bristol, BS1 6NA  
T: +44 1173150548  
www.aecom.com

**LEGEND**



Winter View



Summer View

**NOTES**

OS Grid Reference:	TL 78335 08448	Camera:	Canon EOS 6D Mark II
Easting:	578335	Lens:	50mm
Northings:	208448	Date:	24/02/2021
Eye Level:	1.6m	Time:	14:07
Direction of the View:	West		

**ISSUE PURPOSE**  
ES

**PROJECT NUMBER**  
60624362

**SHEET TITLE**  
Viewpoint 32: View west  
from Toft's Chase, Little  
Baddow.

**SHEET NUMBER**  
Figure 10.11.32A

This drawing has been prepared for the use of AECOM's client. It may not be used, modified, reproduced or relied upon by third parties, except as agreed by AECOM or as required by law. AECOM accepts no responsibility, and denies any liability whatsoever, to any party that uses or relies on this drawing without AECOM's express written consent. Do not scale this document. All measurements must be obtained from the stated dimensions.





Figure 10.11.32B  
Viewpoint 32: View west from Toft's Chase, Little Baddow.  
Type 1

**PROJECT**

Longfield  
Solar Farm,  
Essex

**CLIENT**



**CONSULTANT**

AECOM Limited  
3rd Floor Portwall Place  
Portwall Lane  
Bristol, BS1 6NA  
T: +44 1173150548  
www.aecom.com

**LEGEND**

**NOTES**

**ISSUE PURPOSE**

ES

**PROJECT NUMBER**

60624362

**SHEET TITLE**

Viewpoint 32: View west  
from Toft's Chase, Little  
Baddow.

**SHEET NUMBER**

Figure 10.11.32B

This drawing has been prepared for the use of AECOM's client. It may not be used, modified, reproduced or relied upon by third parties, except as agreed by AECOM or as required by law. AECOM accepts no responsibility, and denies any liability whatsoever, to any party that uses or relies on this drawing without AECOM's express written consent. Do not scale this document. All measurements must be obtained from the stated dimensions.



Revision: 1 Drawn: EJ Checked: SG Approved: PD Date: 13/10/2021

**PROJECT**

Longfield Solar Farm, Essex


**CLIENT**



**CONSULTANT**

AECOM Limited  
3rd Floor Portwall Place  
Portwall Lane  
Bristol, BS1 6NA  
T: +44 1173150548  
www.aecom.com

**LEGEND**



Winter View



Summer View

OS Grid Reference: TL 77062 07977  
Easting: 577062  
Northings: 207977  
Eye Level: 1.6m  
Direction of the View: North

Camera: Canon EOS 6D Mark II  
Lens: 50mm  
Date: 24/02/2021  
Time: 14:38

**NOTES**

**ISSUE PURPOSE**

ES

**PROJECT NUMBER**

60624362

**SHEET TITLE**

Viewpoint 33: View north from Prow 224\_59, Little Baddow.

**SHEET NUMBER**

Figure 10.11.33A

This drawing has been prepared for the use of AECOM's client. It may not be used, modified, reproduced or relied upon by third parties, except as agreed by AECOM or as required by law. AECOM accepts no responsibility, and denies any liability whatsoever, to any party that uses or relies on this drawing without AECOM's express written consent. Do not scale this document. All measurements must be obtained from the stated dimensions.





Figure 10.11.33B  
Viewpoint 33: View north from Prow 224\_59, Little Baddow.  
Type 1

**PROJECT**

Longfield  
Solar Farm,  
Essex

**CLIENT**



**CONSULTANT**

AECOM Limited  
3rd Floor Portwall Place  
Portwall Lane  
Bristol, BS1 6NA  
T: +44 1173150548  
www.aecom.com

**LEGEND**

**NOTES**

**ISSUE PURPOSE**

ES

**PROJECT NUMBER**

60624362

**SHEET TITLE**

Viewpoint 33: View north  
from Prow 224\_59, Little  
Baddow.

**SHEET NUMBER**

Figure 10.11.33B

This drawing has been prepared for the use of AECOM's client. It may not be used, modified, reproduced or relied upon by third parties, except as agreed by AECOM or as required by law. AECOM accepts no responsibility, and denies any liability whatsoever, to any party that uses or relies on this drawing without AECOM's express written consent. Do not scale this document. All measurements must be obtained from the stated dimensions.



Approximate extent of site

Boreham Village Green

Properties fronting onto B1137



Winter View



Summer View

OS Grid Reference: TL 75705 10173  
 Easting: 575705  
 Northings: 210173  
 Eye Level: 1.6m  
 Direction of the View: North

Camera: Canon EOS 6D Mark II  
 Lens: 50mm  
 Date: 24/02/2021  
 Time: 10:02

This drawing has been prepared for the use of AECOM's client. It may not be used, modified, reproduced or relied upon by third parties, except as agreed by AECOM or as required by law. AECOM accepts no responsibility, and denies any liability whatsoever, to any party that uses or relies on this drawing without AECOM's express written consent. Do not scale this document. All measurements must be obtained from the stated dimensions.





Figure 10.11.34B  
Viewpoint 34: View north from Boreham Village Green.  
Type 1

**PROJECT**

Longfield  
Solar Farm,  
Essex

**CLIENT**



**CONSULTANT**

AECOM Limited  
3rd Floor Portwall Place  
Portwall Lane  
Bristol, BS1 6NA  
T: +44 1173150548  
www.aecom.com

**LEGEND**

**NOTES**

**ISSUE PURPOSE**

ES

**PROJECT NUMBER**

60624362

**SHEET TITLE**

Viewpoint 34: View north  
from Boreham Village  
Green.

**SHEET NUMBER**

Figure 10.11.34B

This drawing has been prepared for the use of AECOM's client. It may not be used, modified, reproduced or relied upon by third parties, except as agreed by AECOM or as required by law. AECOM accepts no responsibility, and denies any liability whatsoever, to any party that uses or relies on this drawing without AECOM's express written consent. Do not scale this document. All measurements must be obtained from the stated dimensions.



Approximate extent of site

Waltham Road



Winter View



Summer View

OS Grid Reference: TL 76110 10652  
 Easting: 576110  
 Northings: 210652  
 Eye Level: 1.6m  
 Direction of the View: East

Camera: Canon EOS 6D Mark II  
 Lens: 50mm  
 Date: 24/02/2021  
 Time: 15:00

**PROJECT**

Longfield  
Solar Farm,  
Essex

**CLIENT**



**CONSULTANT**

AECOM Limited  
 3rd Floor Portwall Place  
 Portwall Lane  
 Bristol, BS1 6NA  
 T: +44 1173150548  
 www.aecom.com

**LEGEND**

**NOTES**

**ISSUE PURPOSE**

ES

**PROJECT NUMBER**

60624362

**SHEET TITLE**

Viewpoint 35: View east  
from Waltham Road  
bridge.

**SHEET NUMBER**

Figure 10.11.35A

This drawing has been prepared for the use of AECOM's client. It may not be used, modified, reproduced or relied upon by third parties, except as agreed by AECOM or as required by law. AECOM accepts no responsibility, and denies any liability whatsoever, to any party that uses or relies on this drawing without AECOM's express written consent. Do not scale this document. All measurements must be obtained from the stated dimensions.





Figure 10.11.35B  
Viewpoint 35: View east from Waltham Road bridge.  
Type 1

**PROJECT**

Longfield  
Solar Farm,  
Essex

**CLIENT**



**CONSULTANT**

AECOM Limited  
3rd Floor Portwall Place  
Portwall Lane  
Bristol, BS1 6NA  
T: +44 1173150548  
www.aecom.com

**LEGEND**

**NOTES**

**ISSUE PURPOSE**

ES

**PROJECT NUMBER**

60624362

**SHEET TITLE**

Viewpoint 35: View east  
from Waltham Road  
bridge.

**SHEET NUMBER**

Figure 10.11.35B

This drawing has been prepared for the use of AECOM's client. It may not be used, modified, reproduced or relied upon by third parties, except as agreed by AECOM or as required by law. AECOM accepts no responsibility, and denies any liability whatsoever, to any party that uses or relies on this drawing without AECOM's express written consent. Do not scale this document. All measurements must be obtained from the stated dimensions.




Approximate extent of site

PRoW 213\_19



Winter View



Summer View

OS Grid Reference: TL 76072 11446  
Easting: 576072  
Northings: 211446  
Eye Level: 1.6m  
Direction of the View: North-east

Camera: Canon EOS 6D Mark II  
Lens: 50mm  
Date: 24/02/2021  
Time: 15:10

**PROJECT**

Longfield  
Solar Farm,  
Essex

**CLIENT**



**CONSULTANT**

AECOM Limited  
3rd Floor Portwall Place  
Portwall Lane  
Bristol, BS1 6NA  
T: +44 1173150548  
www.aecom.com

**LEGEND**

**NOTES**

**ISSUE PURPOSE**

ES

**PROJECT NUMBER**

60624362

**SHEET TITLE**

Viewpoint 36: View north-east from PRoW 213\_19.

**SHEET NUMBER**

Figure 10.11.36A

This drawing has been prepared for the use of AECOM's client. It may not be used, modified, reproduced or relied upon by third parties, except as agreed by AECOM or as required by law. AECOM accepts no responsibility, and denies any liability whatsoever, to any party that uses or relies on this drawing without AECOM's express written consent. Do not scale this document. All measurements must be obtained from the stated dimensions.





Figure 10.11.36B  
Viewpoint 36: View north-east from PRoW 213\_19.  
Type 1

**PROJECT**

Longfield  
Solar Farm,  
Essex

**CLIENT**



**CONSULTANT**

AECOM Limited  
3rd Floor Portwall Place  
Portwall Lane  
Bristol, BS1 6NA  
T: +44 1173150548  
www.aecom.com

**LEGEND**

**NOTES**

**ISSUE PURPOSE**

ES

**PROJECT NUMBER**

60624362

**SHEET TITLE**

Viewpoint 36: View north-east from PRoW 213\_19.

**SHEET NUMBER**

Figure 10.11.36B

This drawing has been prepared for the use of AECOM's client. It may not be used, modified, reproduced or relied upon by third parties, except as agreed by AECOM or as required by law. AECOM accepts no responsibility, and denies any liability whatsoever, to any party that uses or relies on this drawing without AECOM's express written consent. Do not scale this document. All measurements must be obtained from the stated dimensions.



Revision: 1 Drawn: EJ Checked: SG Approved: PD Date: 13/10/2021

**PROJECT**

Longfield  
Solar Farm,  
Essex

**CLIENT**



**CONSULTANT**

AECOM Limited  
3rd Floor Portwall Place  
Portwall Lane  
Bristol, BS1 6NA  
T: +44 1173150548  
www.aecom.com

**LEGEND**

Approximate extent of site

Channels Drive



Winter View



Summer View

OS Grid Reference: TL 72564 11135  
Easting: 572564  
Northings: 211135  
Eye Level: 1.6m  
Direction of the View: East

Camera: Canon EOS 6D Mark II  
Lens: 50mm  
Date: 05/03/2021  
Time: 15:46

**NOTES**

**ISSUE PURPOSE**

ES

**PROJECT NUMBER**

60624362

**SHEET TITLE**

Viewpoint 37: View east  
from Channels Drive.

**SHEET NUMBER**

Figure 10.11.37A

This drawing has been prepared for the use of AECOM's client. It may not be used, modified, reproduced or relied upon by third parties, except as agreed by AECOM or as required by law. AECOM accepts no responsibility, and denies any liability whatsoever, to any party that uses or relies on this drawing without AECOM's express written consent. Do not scale this document. All measurements must be obtained from the stated dimensions.



Revision: 1 Drawn: EJ Checked: SG Approved: PD Date: 13/10/2021



Figure 10.11.37B  
Viewpoint 37: View east from Channels Drive.  
Type 1

**AECOM**

**PROJECT**  
Longfield  
Solar Farm,  
Essex

**CLIENT**

**Longfield**  
Solar Farm

**CONSULTANT**

AECOM Limited  
3rd Floor Portwall Place  
Portwall Lane  
Bristol, BS1 6NA  
T: +44 1173150548  
www.aecom.com

**LEGEND**

**NOTES**

**ISSUE PURPOSE**  
ES

**PROJECT NUMBER**  
60624362

**SHEET TITLE**  
Viewpoint 37: View east  
from Channels Drive.

**SHEET NUMBER**  
Figure 10.11.37B

This drawing has been prepared for the use of AECOM's client. It may not be used, modified, reproduced or relied upon by third parties, except as agreed by AECOM or as required by law. AECOM accepts no responsibility, and denies any liability whatsoever, to any party that uses or relies on this drawing without AECOM's express written consent. Do not scale this document. All measurements must be obtained from the stated dimensions.




Approximate extent of site

Domsey Lane



Winter View



Summer View

OS Grid Reference: TL 72588 11709  
 Easting: 572588  
 Northings: 211709  
 Eye Level: 1.6m  
 Direction of the View: North-east

Camera: Canon EOS 6D Mark II  
 Lens: 50mm  
 Date: 05/03/2021  
 Time: 15:59

**PROJECT**

Longfield Solar Farm, Essex

**CLIENT**



**CONSULTANT**

AECOM Limited  
 3rd Floor Portwall Place  
 Portwall Lane  
 Bristol, BS1 6NA  
 T: +44 1173150548  
 www.aecom.com

**LEGEND**

**NOTES**

**ISSUE PURPOSE**

ES

**PROJECT NUMBER**

60624362

**SHEET TITLE**

Viewpoint 38: View north-east from Domsey Lane.

**SHEET NUMBER**

Figure 10.11.38A

This drawing has been prepared for the use of AECOM's client. It may not be used, modified, reproduced or relied upon by third parties, except as agreed by AECOM or as required by law. AECOM accepts no responsibility, and denies any liability whatsoever, to any party that uses or relies on this drawing without AECOM's express written consent. Do not scale this document. All measurements must be obtained from the stated dimensions.





Figure 10.11.38B  
Viewpoint 38: View north-east from Domsey Lane.  
Type 1

**PROJECT**

Longfield  
Solar Farm,  
Essex

**CLIENT**



**CONSULTANT**

AECOM Limited  
3rd Floor Portwall Place  
Portwall Lane  
Bristol, BS1 6NA  
T: +44 1173150548  
www.aecom.com

**LEGEND**

**NOTES**

**ISSUE PURPOSE**

ES

**PROJECT NUMBER**

60624362

**SHEET TITLE**

Viewpoint 38: View north-east from Domsey Lane.

**SHEET NUMBER**

Figure 10.11.38B

This drawing has been prepared for the use of AECOM's client. It may not be used, modified, reproduced or relied upon by third parties, except as agreed by AECOM or as required by law. AECOM accepts no responsibility, and denies any liability whatsoever, to any party that uses or relies on this drawing without AECOM's express written consent. Do not scale this document. All measurements must be obtained from the stated dimensions.



Approximate extent of site

Drakes Lane

Drake's Farm



Winter View



Summer View

OS Grid Reference: TL 72738 13011  
Easting: 572738  
Northings: 213011  
Eye Level: 1.6m  
Direction of the View: East

Camera: Canon EOS 6D Mark II  
Lens: 50mm  
Date: 05/03/2021  
Time: 16:18

**PROJECT**  
Longfield  
Solar Farm,  
Essex

**CLIENT**



**CONSULTANT**

AECOM Limited  
3rd Floor Portwall Place  
Portwall Lane  
Bristol, BS1 6NA  
T: +44 1173150548  
www.aecom.com

**LEGEND**

**NOTES**

**ISSUE PURPOSE**

ES

**PROJECT NUMBER**

60624362

**SHEET TITLE**

Viewpoint 39: View east  
from Drakes Lane.

**SHEET NUMBER**

Figure 10.11.39A

This drawing has been prepared for the use of AECOM's client. It may not be used, modified, reproduced or relied upon by third parties, except as agreed by AECOM or as required by law. AECOM accepts no responsibility, and denies any liability whatsoever, to any party that uses or relies on this drawing without AECOM's express written consent. Do not scale this document. All measurements must be obtained from the stated dimensions.



Revision: 1 Drawn: EJ Checked: SG Approved: PD Date: 13/10/2021



Figure 10.11.39B  
Viewpoint 39: View east from Drakes Lane.  
Type 1



**PROJECT**

Longfield  
Solar Farm,  
Essex

**CLIENT**



**CONSULTANT**

AECOM Limited  
3rd Floor Portwall Place  
Portwall Lane  
Bristol, BS1 6NA  
T: +44 1173150548  
www.aecom.com

**LEGEND**

**NOTES**

**ISSUE PURPOSE**

ES

**PROJECT NUMBER**

60624362

**SHEET TITLE**

Viewpoint 39: View east  
from Drakes Lane.

**SHEET NUMBER**

Figure 10.11.39B

This drawing has been prepared for the use of AECOM's client. It may not be used, modified, reproduced or relied upon by third parties, except as agreed by AECOM or as required by law. AECOM accepts no responsibility, and denies any liability whatsoever, to any party that uses or relies on this drawing without AECOM's express written consent. Do not scale this document. All measurements must be obtained from the stated dimensions.



Revision: 1 Drawn: EJ Checked: SG Approved: PD Date: 13/10/2021

Approximate extent of site

Junction of Boreham Road and Drakes Lane



Winter View



Summer View

OS Grid Reference: TL 74198 13236  
Easting: 574198  
Northings: 213236  
Eye Level: 1.6m  
Direction of the View: East

Camera: Canon EOS 6D Mark II  
Lens: 50mm  
Date: 24/02/2021  
Time: 16:07

**AECOM**

PROJECT

Longfield Solar Farm, Essex

CLIENT



CONSULTANT

AECOM Limited  
3rd Floor Portwall Place  
Portwall Lane  
Bristol, BS1 6NA  
T: +44 1173150548  
www.aecom.com

LEGEND

NOTES

ISSUE PURPOSE

ES

PROJECT NUMBER

60624362

SHEET TITLE

Viewpoint 40: View east from Boreham Road.

SHEET NUMBER

Figure 10.11.40A

This drawing has been prepared for the use of AECOM's client. It may not be used, modified, reproduced or relied upon by third parties, except as agreed by AECOM or as required by law. AECOM accepts no responsibility, and denies any liability whatsoever, to any party that uses or relies on this drawing without AECOM's express written consent. Do not scale. This document and its contents must be obtained from the stated dimensions.





Figure 10.11.40B  
 Viewpoint 40: View east from Boreham Road.  
 Type 1

**PROJECT**

Longfield  
 Solar Farm,  
 Essex

**CLIENT**



**CONSULTANT**

AECOM Limited  
 3rd Floor Portwall Place  
 Portwall Lane  
 Bristol, BS1 6NA  
 T: +44 1173150548  
 www.aecom.com

**LEGEND**

**NOTES**

**ISSUE PURPOSE**

ES

**PROJECT NUMBER**

60624362

**SHEET TITLE**

Viewpoint 40: View east from Boreham Road.

**SHEET NUMBER**

Figure 10.11.40B

This drawing has been prepared for the use of AECOM's client. It may not be used, modified, reproduced or relied upon by third parties, except as agreed by AECOM or as required by law. AECOM accepts no responsibility, and denies any liability whatsoever, to any party that uses or relies on this drawing without AECOM's express written consent. Do not scale this document. All measurements must be obtained from the stated dimensions.



Revision: 1 Drawn: EJ Checked: SG Approved: PD Date: 13/10/2021

**PROJECT**

Longfield Solar Farm, Essex

**CLIENT**



**CONSULTANT**

AECOM Limited  
3rd Floor Portwall Place  
Portwall Lane  
Bristol, BS1 6NA  
T: +44 1173150548  
www.aecom.com

**LEGEND**

Approximate extent of site

Leighs Road

Scarlett's Wood

The Dog and Gun on Boreham Road

PDA 6

Chopping's Wood



Winter View



Summer View

OS Grid Reference: TL 72946 13943  
Easting: 572946  
Northings: 213943  
Eye Level: 1.6m  
Direction of the View: East

Camera: Canon EOS 6D Mark II  
Lens: 50mm  
Date: 05/03/2021  
Time: 16:29

**NOTES**

**ISSUE PURPOSE**

ES

**PROJECT NUMBER**

60624362

**SHEET TITLE**

Viewpoint 41: View east from PRow 221\_55 and Leighs Road.

**SHEET NUMBER**

Figure 10.11.41A

This drawing has been prepared for the use of AECOM's client. It may not be used, modified, reproduced or relied upon by third parties, except as agreed by AECOM or as required by law. AECOM accepts no responsibility, and denies any liability whatsoever, to any party that uses or relies on this drawing without AECOM's express written consent. Do not scale this document. All measurements must be obtained from the stated dimensions.





Figure 10.11.41B  
Viewpoint 41: View east from PRoW 221\_55 and Leighs Road.  
Type 1

**PROJECT**

Longfield  
Solar Farm,  
Essex

**CLIENT**



**CONSULTANT**

AECOM Limited  
3rd Floor Portwall Place  
Portwall Lane  
Bristol, BS1 6NA  
T: +44 1173150548  
www.aecom.com

**LEGEND**

**NOTES**

**ISSUE PURPOSE**

ES

**PROJECT NUMBER**

60624362

**SHEET TITLE**

Viewpoint 41: View east  
from PRoW 221\_55 and  
Leighs Road.

**SHEET NUMBER**

Figure 10.11.41B

This drawing has been prepared for the use of AECOM's client. It may not be used, modified, reproduced or relied upon by third parties, except as agreed by AECOM or as required by law. AECOM accepts no responsibility, and denies any liability whatsoever, to any party that uses or relies on this drawing without AECOM's express written consent. Do not scale this document. All measurements must be obtained from the stated dimensions.



Approximate extent of site



Winter View



Summer View

OS Grid Reference: TL 72655 16500  
 Easting: 572655  
 Northings: 216500  
 Eye Level: 1.6m  
 Direction of the View: North-east

Camera: Canon EOS 6D Mark II  
 Lens: 50mm  
 Date: 05/03/2021  
 Time: 16:44

**PROJECT**

Longfield Solar Farm, Essex

**CLIENT**



**CONSULTANT**

AECOM Limited  
 3rd Floor Portwall Place  
 Portwall Lane  
 Bristol, BS1 6NA  
 T: +44 1173150548  
 www.aecom.com

**LEGEND**

**NOTES**

**ISSUE PURPOSE**

ES

**PROJECT NUMBER**

60624362

**SHEET TITLE**

Viewpoint 42: View north-east from Daisleys Lane.

**SHEET NUMBER**

Figure 10.11.42A

This drawing has been prepared for the use of AECOM's client. It may not be used, modified, reproduced or relied upon by third parties, except as agreed by AECOM or as required by law. AECOM accepts no responsibility, and denies any liability whatsoever, to any party that uses or relies on this drawing without AECOM's express written consent. Do not scale this document. All measurements must be obtained from the stated dimensions.





Figure 10.11.42B  
Viewpoint 42: View north-east from Daisleys Lane.  
Type 1

**PROJECT**

Longfield  
Solar Farm,  
Essex

**CLIENT**



**CONSULTANT**

AECOM Limited  
3rd Floor Portwall Place  
Portwall Lane  
Bristol, BS1 6NA  
T: +44 1173150548  
www.aecom.com

**LEGEND**

**NOTES**

**ISSUE PURPOSE**

ES

**PROJECT NUMBER**

60624362

**SHEET TITLE**

Viewpoint 42: View north-east from Daisleys Lane.

**SHEET NUMBER**

Figure 10.11.42B

This drawing has been prepared for the use of AECOM's client. It may not be used, modified, reproduced or relied upon by third parties, except as agreed by AECOM or as required by law. AECOM accepts no responsibility, and denies any liability whatsoever, to any party that uses or relies on this drawing without AECOM's express written consent. Do not scale this document. All measurements must be obtained from the stated dimensions.



Revision: 1 Drawn: EJ Checked: SG Approved: PD Date: 13/10/2021

Approximate extent of site

Whitbread's Farm Lane

Development along A131



Winter View



Summer View

OS Grid Reference: TL 71856 15701  
Easting: 571856  
Northings: 215701  
Eye Level: 1.6m  
Direction of the View: East

Camera: Canon EOS 6D Mark II  
Lens: 50mm  
Date: 05/03/2021  
Time: 16:18

**PROJECT**

Longfield Solar Farm, Essex

**CLIENT**



**CONSULTANT**

AECOM Limited  
3rd Floor Portwall Place  
Portwall Lane  
Bristol, BS1 6NA  
T: +44 1173150548  
www.aecom.com

**LEGEND**

**NOTES**

**ISSUE PURPOSE**

ES

**PROJECT NUMBER**

60624362

**SHEET TITLE**

Viewpoint 43: View east from Whitbread's Farm Lane.

**SHEET NUMBER**

Figure 10.11.43A

This drawing has been prepared for the use of AECOM's client. It may not be used, modified, reproduced or relied upon by third parties, except as agreed by AECOM or as required by law. AECOM accepts no responsibility, and denies any liability whatsoever, to any party that uses or relies on this drawing without AECOM's express written consent. Do not scale this document. All measurements must be obtained from the stated dimensions.





Figure 10.11.43B  
Viewpoint 43: View east from Whitbreads Farm Lane.  
Type 1

**PROJECT**

Longfield  
Solar Farm,  
Essex

**CLIENT**



**CONSULTANT**

AECOM Limited  
3rd Floor Portwall Place  
Portwall Lane  
Bristol, BS1 6NA  
T: +44 1173150548  
www.aecom.com

**LEGEND**

**NOTES**

**ISSUE PURPOSE**

ES

**PROJECT NUMBER**

60624362

**SHEET TITLE**

Viewpoint 43: View east  
from Whitbreads Farm  
Lane.

**SHEET NUMBER**

Figure 10.11.43B

This drawing has been prepared for the use of AECOM's client. It may not be used, modified, reproduced or relied upon by third parties, except as agreed by AECOM or as required by law. AECOM accepts no responsibility, and denies any liability whatsoever, to any party that uses or relies on this drawing without AECOM's express written consent. Do not scale this document. All measurements must be obtained from the stated dimensions.



**PROJECT**

Longfield  
Solar Farm,  
Essex

**CLIENT**



**CONSULTANT**

AECOM Limited  
3rd Floor Portwall Place  
Portwall Lane  
Bristol, BS1 6NA  
T: +44 1173150548  
www.aecom.com

**LEGEND**

Approximate extent of site

Vegetation along the River Ter

Lyonshall Spring



Winter View



Summer View

OS Grid Reference: TL 74039 15589  
Easting: 574039  
Northings: 215589  
Eye Level: 1.6m  
Direction of the View: East

Camera: Canon EOS 6D Mark II  
Lens: 50mm  
Date: 24/02/2021  
Time: 16:52

**NOTES**

**ISSUE PURPOSE**

ES

**PROJECT NUMBER**

60624362

**SHEET TITLE**

Viewpoint 44: View east  
from PRoW 221\_30.

**SHEET NUMBER**

Figure 10.11.44A

This drawing has been prepared for the use of AECOM's client. It may not be used, modified, reproduced or relied upon by third parties, except as agreed by AECOM or as required by law. AECOM accepts no responsibility, and denies any liability whatsoever, to any party that uses or relies on this drawing without AECOM's express written consent. Do not scale this document. All measurements must be obtained from the stated dimensions.





Figure 10.11.44B  
Viewpoint 44: View east from PRoW 221\_30.  
Type 1

**PROJECT**

Longfield  
Solar Farm,  
Essex

**CLIENT**



**CONSULTANT**

AECOM Limited  
3rd Floor Portwall Place  
Portwall Lane  
Bristol, BS1 6NA  
T: +44 1173150548  
www.aecom.com

**LEGEND**

**NOTES**

**ISSUE PURPOSE**

ES

**PROJECT NUMBER**

60624362

**SHEET TITLE**


Viewpoint 44: View east  
from PRoW 221\_30.

**SHEET NUMBER**

Figure 10.11.44B

This drawing has been prepared for the use of AECOM's client. It may not be used, modified, reproduced or relied upon by third parties, except as agreed by AECOM or as required by law. AECOM accepts no responsibility, and denies any liability whatsoever, to any party that uses or relies on this drawing without AECOM's express written consent. Do not scale this document. All measurements must be obtained from the stated dimensions.





Winter View



Summer View

OS Grid Reference: TL 74335 15958  
 Easting: 574335  
 Northings: 215958  
 Eye Level: 1.6m  
 Direction of the View: South

Camera: Canon EOS 6D Mark II  
 Lens: 50mm  
 Date: 24/02/2021  
 Time: 17:03

**NOTES**

**ISSUE PURPOSE**

ES  
**PROJECT NUMBER**

60624362  
**SHEET TITLE**  
 Viewpoint 45: View south  
 from PRoW 221\_29,  
 Essex Way.

**SHEET NUMBER**  
 Figure 10.11.45A

This drawing has been prepared for the use of AECOM's client. It may not be used, modified, reproduced or relied upon by third parties, except as agreed by AECOM or as required by law. AECOM accepts no responsibility, and denies any liability whatsoever, to any party that uses or relies on this drawing without AECOM's express written consent. Do not scale this document. All measurements must be obtained from the stated dimensions.





Figure 10.11.45B  
Viewpoint 45: View south from PRoW 221\_29, Essex Way.  
Type 1

**PROJECT**

Longfield  
Solar Farm,  
Essex

**CLIENT**



**CONSULTANT**

AECOM Limited  
3rd Floor Portwall Place  
Portwall Lane  
Bristol, BS1 6NA  
T: +44 1173150548  
www.aecom.com

**LEGEND**

**NOTES**

**ISSUE PURPOSE**

ES

**PROJECT NUMBER**

60624362

**SHEET TITLE**

Viewpoint 45: View south  
from PRoW 221\_29,  
Essex Way.

**SHEET NUMBER**

Figure 10.11.45B

This drawing has been prepared for the use of AECOM's client. It may not be used, modified, reproduced or relied upon by third parties, except as agreed by AECOM or as required by law. AECOM accepts no responsibility, and denies any liability whatsoever, to any party that uses or relies on this drawing without AECOM's express written consent. Do not scale this document. All measurements must be obtained from the stated dimensions.



Revision: 1 Drawn: EJ Checked: SG Approved: PD Date: 13/10/2021

**PROJECT**  
Longfield Solar Farm, Essex  
**CLIENT**



**CONSULTANT**  
AECOM Limited  
3rd Floor Portwall Place  
Portwall Lane  
Bristol, BS1 6NA  
T: +44 1173150548  
www.aecom.com  
**LEGEND**

Approximate extent of site



Essex Way

Sandy Wood

Terling Spring

Scarlett's Wood



Winter View



Summer View

OS Grid Reference: TL 74924 15895  
Easting: 574924  
Northings: 215895  
Eye Level: 1.6m  
Direction of the View: South

Camera: Canon EOS 6D Mark II  
Lens: 50mm  
Date: 05/03/2021  
Time: 12:28

**NOTES**

**ISSUE PURPOSE**  
ES  
**PROJECT NUMBER**  
60624362  
**SHEET TITLE**  
Viewpoint 46: View south from PRoW 76\_12.  
**SHEET NUMBER**  
Figure 10.11.46A

This drawing has been prepared for the use of AECOM's client. It may not be used, modified, reproduced or relied upon by third parties, except as agreed by AECOM or as required by law. AECOM accepts no responsibility, and denies any liability whatsoever, to any party that uses or relies on this drawing without AECOM's express written consent. Do not scale this document. All measurements must be obtained from the stated dimensions.





Figure 10.11.46B  
Viewpoint 46: View south from PRoW 76\_12.  
Type 1

**PROJECT**

Longfield  
Solar Farm,  
Essex

**CLIENT**



**CONSULTANT**

AECOM Limited  
3rd Floor Portwall Place  
Portwall Lane  
Bristol, BS1 6NA  
T: +44 1173150548  
www.aecom.com

**LEGEND**

**NOTES**

**ISSUE PURPOSE**

ES

**PROJECT NUMBER**

60624362

**SHEET TITLE**

Viewpoint 46: View south  
from PRoW 76\_12.

**SHEET NUMBER**

Figure 10.11.46B

This drawing has been prepared for the use of AECOM's client. It may not be used, modified, reproduced or relied upon by third parties, except as agreed by AECOM or as required by law. AECOM accepts no responsibility, and denies any liability whatsoever, to any party that uses or relies on this drawing without AECOM's express written consent. Do not scale this document. All measurements must be obtained from the stated dimensions.



Revision: 1 Drawn: EJ Checked: SG Approved: PD Date: 13/10/2021

**PROJECT**

Longfield  
Solar Farm,  
Essex


**CLIENT**



**CONSULTANT**

AECOM Limited  
3rd Floor Portwall Place  
Portwall Lane  
Bristol, BS1 6NA  
T: +44 1173150548  
www.aecom.com

**LEGEND**



Winter View



Summer View

OS Grid Reference: TL 75012 16524  
 Easting: 575012  
 Northings: 216524  
 Eye Level: 1.6m  
 Direction of the View: South

Camera: Canon EOS 6D Mark II  
 Lens: 50mm  
 Date: 24/02/2021  
 Time: 17:37

**NOTES**

**ISSUE PURPOSE**

ES

**PROJECT NUMBER**

60624362

**SHEET TITLE**

Viewpoint 47: View south from Fairstead Lodge.

**SHEET NUMBER**

Figure 10.11.47A

This drawing has been prepared for the use of AECOM's client. It may not be used, modified, reproduced or relied upon by third parties, except as agreed by AECOM, or as required by law. AECOM accepts no responsibility, and denies any liability whatsoever, to any party that uses or relies on this drawing without AECOM's express written consent. Do not scale this document. All measurements must be obtained from the stated dimensions.





Figure 10.11.47B  
Viewpoint 47: View south from Fairstead Lodge.  
Type 1

**PROJECT**  
Longfield  
Solar Farm,  
Essex

**CLIENT**

  
**CONSULTANT**

AECOM Limited  
3rd Floor Portwall Place  
Portwall Lane  
Bristol, BS1 6NA  
T: +44 1173150548  
www.aecom.com

**LEGEND**

**NOTES**

**ISSUE PURPOSE**  
ES

**PROJECT NUMBER**  
60624362

**SHEET TITLE**  
Viewpoint 47: View south  
from Fairstead Lodge


**SHEET NUMBER**  
Figure 10.11.47B

This drawing has been prepared for the use of AECOM's client. It may not be used, modified, reproduced or relied upon by third parties, except as agreed by AECOM or as required by law. AECOM accepts no responsibility, and denies any liability whatsoever, to any party that uses or relies on this drawing without AECOM's express written consent. Do not scale this document. All measurements must be obtained from the stated dimensions.



Revision: 1 Drawn: EJ Checked: SG Approved: PD Date: 13/10/2021

Approximate extent of site



Winter View



Summer View

OS Grid Reference: TL 74062 16464  
 Easting: 574062  
 Northings: 216464  
 Eye Level: 1.6m  
 Direction of the View: South-east

Camera: Canon EOS 6D Mark II  
 Lens: 50mm  
 Date: 19/04/2021  
 Time: 10:25



**PROJECT**  
 Longfield Solar Farm,  
 Essex

**CLIENT**

**CONSULTANT**

AECOM Limited  
 3rd Floor Portwall Place  
 Portwall Lane  
 Bristol, BS1 6NA  
 T: +44 1173150548  
 www.aecom.com

**LEGEND**

**NOTES**

**ISSUE PURPOSE**  
 ES

**PROJECT NUMBER**  
 60624362

**SHEET TITLE**  
 Viewpoint 48: View south-east from Braintree Road.

**SHEET NUMBER**  
 Figure 10.11.48A

This drawing has been prepared for the use of AECOM's client. It may not be used, modified, reproduced or relied upon by third parties, except as agreed by AECOM or as required by law. AECOM accepts no responsibility, and denies any liability whatsoever, to any party that uses or relies on this drawing without AECOM's express written consent. Do not scale this document. All measurements must be obtained from the stated dimensions.





Figure 10.11.48B  
Viewpoint 48: View south-east from Braintree Road.  
Type 1

**PROJECT**

Longfield  
Solar Farm,  
Essex

**CLIENT**



**CONSULTANT**

AECOM Limited  
3rd Floor Portwall Place  
Portwall Lane  
Bristol, BS1 6NA  
T: +44 1173150548  
www.aecom.com

**LEGEND**

**NOTES**

**ISSUE PURPOSE**

ES

**PROJECT NUMBER**

60624362

**SHEET TITLE**

Viewpoint 48: View south-east from Braintree Road.

**SHEET NUMBER**

Figure 10.11.48B

This drawing has been prepared for the use of AECOM's client. It may not be used, modified, reproduced or relied upon by third parties, except as agreed by AECOM or as required by law. AECOM accepts no responsibility, and denies any liability whatsoever, to any party that uses or relies on this drawing without AECOM's express written consent. Do not scale this document. All measurements must be obtained from the stated dimensions.



**PROJECT**

Longfield Solar Farm, Essex

**CLIENT**



**CONSULTANT**

AECOM Limited  
3rd Floor Portwall Place  
Portwall Lane  
Bristol, BS1 6NA  
T: +44 1173150548  
www.aecom.com

**LEGEND**

Approximate extent of site

Mann Wood



Winter View



Summer View

OS Grid Reference: TL 74359 17959  
Easting: 574359  
Northings: 217959  
Eye Level: 1.6m  
Direction of the View: South

Camera: Canon EOS 6D Mark II  
Lens: 50mm  
Date: 22/02/2021  
Time: 14:20

**NOTES**

**ISSUE PURPOSE**

ES

**PROJECT NUMBER**

60624362

**SHEET TITLE**

Viewpoint 49: View south from Ranks Green Road.

**SHEET NUMBER**

Figure 10.11.49A

This drawing has been prepared for the use of AECOM's client. It may not be used, modified, reproduced or relied upon by third parties, except as agreed by AECOM or as required by law. AECOM accepts no responsibility, and denies any liability whatsoever, to any party that uses or relies on this drawing without AECOM's express written consent. Do not scale this document. All measurements must be obtained from the stated dimensions.





Figure 10.11.49B  
Viewpoint 49: View south from Ranks Green Road.  
Type 1

**PROJECT**

Longfield  
Solar Farm,  
Essex

**CLIENT**



**CONSULTANT**

AECOM Limited  
3rd Floor Portwall Place  
Portwall Lane  
Bristol, BS1 6NA  
T: +44 1173150548  
www.aecom.com

**LEGEND**

**NOTES**

**ISSUE PURPOSE**

ES

**PROJECT NUMBER**

60624362

**SHEET TITLE**

Viewpoint 49: View south  
from Ranks Green Road.

**SHEET NUMBER**

Figure 10.11.49B

This drawing has been prepared for the use of AECOM's client. It may not be used, modified, reproduced or relied upon by third parties, except as agreed by AECOM or as required by law. AECOM accepts no responsibility, and denies any liability whatsoever, to any party that uses or relies on this drawing without AECOM's express written consent. Do not scale this document. All measurements must be obtained from the stated dimensions.



**PROJECT**

Longfield  
Solar Farm,  
Essex

**CLIENT**



**CONSULTANT**

AECOM Limited  
3rd Floor Portwall Place  
Portwall Lane  
Bristol, BS1 6NA  
T: +44 1173150548  
www.aecom.com

**LEGEND**

Approximate extent of site



Winter View



Summer View

OS Grid Reference: TL 77084 11828  
Easting: 577084  
Northings: 211828  
Eye Level: 1.6m  
Direction of the View: North-west

Camera: Canon EOS 6D Mark II  
Lens: 50mm  
Date: 25/01/2021  
Time: 16:10

**NOTES**

**ISSUE PURPOSE**

ES

**PROJECT NUMBER**

60624362

**SHEET TITLE**

Viewpoint 50: View north-west from PProW 90\_36.

**SHEET NUMBER**

Figure 10.11.50A

This drawing has been prepared for the use of AECOM's client. It may not be used, modified, reproduced or relied upon by third parties, except as agreed by AECOM or as required by law. AECOM accepts no responsibility, and denies any liability whatsoever, to any party that uses or relies on this drawing without AECOM's express written consent. Do not scale this document. All measurements must be obtained from the stated dimensions.



Revision: 1 Drawn: EJ Checked: SG Approved: PD Date: 13/10/2021



Figure 10.11.50B  
Viewpoint 50: View north-west from PRoW 90\_36.  
Type 1

# AECOM

**PROJECT**

Longfield  
Solar Farm,  
Essex

**CLIENT**



**CONSULTANT**

AECOM Limited  
3rd Floor Portwall Place  
Portwall Lane  
Bristol, BS1 6NA  
T: +44 1173150548  
www.aecom.com

**LEGEND**

**NOTES**

**ISSUE PURPOSE**

ES

**PROJECT NUMBER**

60624362

**SHEET TITLE**

Viewpoint 50: View north-west from PRoW 90\_36.

**SHEET NUMBER**

Figure 10.11.50B

This drawing has been prepared for the use of AECOM's client. It may not be used, modified, reproduced or relied upon by third parties, except as agreed by AECOM or as required by law. AECOM accepts no responsibility, and denies any liability whatsoever, to any party that uses or relies on this drawing without AECOM's express written consent. Do not scale this document. All measurements must be obtained from the stated dimensions.



Revision: 1 Drawn: EJ Checked: SG Approved: PD Date: 13/10/2021

Approximate extent of site

PRoW 213\_19

PDA 31

Toppinghoehall Wood



Winter View



Summer View

OS Grid Reference: TL 79173 10864  
Easting: 579173  
Northings: 210864  
Eye Level: 1.6m  
Direction of the View: North-west

Camera: Canon EOS 6D Mark II  
Lens: 50mm  
Date: 05/03/2021  
Time: 14:16

**PROJECT**

Longfield Solar Farm, Essex

**CLIENT**



**CONSULTANT**

AECOM Limited  
3rd Floor Portwall Place  
Portwall Lane  
Bristol, BS1 6NA  
T: +44 1173150548  
www.aecom.com

**LEGEND**

**NOTES**

**ISSUE PURPOSE**

ES

**PROJECT NUMBER**

60624362

**SHEET TITLE**

Viewpoint 51: View north-west from PRoW 213\_20.

**SHEET NUMBER**

Figure 10.11.51A

This drawing has been prepared for the use of AECOM's client. It may not be used, modified, reproduced or relied upon by third parties, except as agreed by AECOM, or as required by law. AECOM accepts no responsibility, and denies any liability whatsoever, to any party that uses or relies on this drawing without AECOM's express written consent. Do not scale this document. All measurements must be obtained from the stated dimensions.





Figure 10.11.51B  
Viewpoint 51: View north-west from PRoW 213\_20.  
Type 1

**PROJECT**

Longfield  
Solar Farm,  
Essex

**CLIENT**



**CONSULTANT**

AECOM Limited  
3rd Floor Portwall Place  
Portwall Lane  
Bristol, BS1 6NA  
T: +44 1173150548  
www.aecom.com

**LEGEND**

**NOTES**

**ISSUE PURPOSE**

ES

**PROJECT NUMBER**

60624362

**SHEET TITLE**

Viewpoint 51: View north-west from PRoW 213\_20.

**SHEET NUMBER**

Figure 10.11.51B

This drawing has been prepared for the use of AECOM's client. It may not be used, modified, reproduced or relied upon by third parties, except as agreed by AECOM or as required by law. AECOM accepts no responsibility, and denies any liability whatsoever, to any party that uses or relies on this drawing without AECOM's express written consent. Do not scale this document. All measurements must be obtained from the stated dimensions.



Revision: 1 Drawn: EJ Checked: SG Approved: PD Date: 13/10/2021

Approximate extent of site



Winter View



Summer View

OS Grid Reference: TL 75500 11384  
Easting: 575500  
Northings: 211384  
Eye Level: 1.6m  
Direction of the View: South

Camera: Canon EOS 6D Mark II  
Lens: 50mm  
Date: 05/03/2021  
Time: 13:14

**PROJECT**  
Longfield  
Solar Farm,  
Essex

**CLIENT**



**CONSULTANT**

AECOM Limited  
3rd Floor Portwall Place  
Portwall Lane  
Bristol, BS1 6NA  
T: +44 1173150548  
www.aecom.com

**LEGEND**

**NOTES**

**ISSUE PURPOSE**

ES

**PROJECT NUMBER**

60624362

**SHEET TITLE**

Viewpoint 52: View south  
from PRoW 213\_21.

**SHEET NUMBER**

Figure 10.11.52A

This drawing has been prepared for the use of AECOM's client. It may not be used, modified, reproduced or relied upon by third parties, except as agreed by AECOM or as required by law. AECOM accepts no responsibility, and denies any liability whatsoever, to any party that uses or relies on this drawing without AECOM's express written consent. Do not scale this document. All measurements must be obtained from the stated dimensions.



Revision: 1 Drawn: EJ Checked: SG Approved: PD Date: 13/10/2021



Figure 10.11.52B  
Viewpoint 52: View south from PRoW 213\_21.  
Type 1



**PROJECT**

Longfield  
Solar Farm,  
Essex

**CLIENT**



**CONSULTANT**

AECOM Limited  
3rd Floor Portwall Place  
Portwall Lane  
Bristol, BS1 6NA  
T: +44 1173150548  
www.aecom.com

**LEGEND**

**NOTES**

**ISSUE PURPOSE**

ES

**PROJECT NUMBER**

60624362

**SHEET TITLE**

Viewpoint 52: View south  
from PRoW 213\_21.

**SHEET NUMBER**

Figure 10.11.52B

This drawing has been prepared for the use of AECOM's client. It may not be used, modified, reproduced or relied upon by third parties, except as agreed by AECOM or as required by law. AECOM accepts no responsibility, and denies any liability whatsoever, to any party that uses or relies on this drawing without AECOM's express written consent. Do not scale this document. All measurements must be obtained from the stated dimensions.



Revision: 1 Drawn: EJ Checked: SG Approved: PD Date: 13/10/2021

Approximate extent of site

Existing Bull's Lodge Substation



Winter View



Summer View

OS Grid Reference: TL 75640 10762  
Easting: 575640  
Northings: 210762  
Eye Level: 1.6m  
Direction of the View: West

Camera: Canon EOS 6D Mark II  
Lens: 50mm  
Date: 05/03/2021  
Time: 13:41



**PROJECT**

Longfield Solar Farm, Essex

**CLIENT**



**CONSULTANT**

AECOM Limited  
3rd Floor Portwall Place  
Portwall Lane  
Bristol, BS1 6NA  
T: +44 1173150548  
www.aecom.com

**LEGEND**

**NOTES**

**ISSUE PURPOSE**

ES

**PROJECT NUMBER**

60624362

**SHEET TITLE**

Viewpoint 53: View west from PRoW 213\_21.

**SHEET NUMBER**

Figure 10.11.53A

This drawing has been prepared for the use of AECOM's client. It may not be used, modified, reproduced or relied upon by third parties, except as agreed by AECOM or as required by law. AECOM accepts no responsibility, and denies any liability whatsoever, to any party that uses or relies on this drawing without AECOM's express written consent. Do not scale this document. All measurements must be obtained from the stated dimensions.





**PROJECT**

Longfield  
Solar Farm,  
Essex

**CLIENT**



**CONSULTANT**

AECOM Limited  
3rd Floor Portwall Place  
Portwall Lane  
Bristol, BS1 6NA  
T: +44 1173150548  
www.aecom.com

**LEGEND**

**NOTES**

**ISSUE PURPOSE**

ES

**PROJECT NUMBER**

60624362

**SHEET TITLE**

Viewpoint 53: View west  
from PRoW 213\_21.

**SHEET NUMBER**

Figure 10.11.53B

Figure 10.11.53B  
Viewpoint 53: View west from PRoW 213\_21.  
Type 1

This drawing has been prepared for the use of AECOM's client. It may not be used, modified, reproduced or relied upon by third parties, except as agreed by AECOM or as required by law. AECOM accepts no responsibility, and denies any liability whatsoever, to any party that uses or relies on this drawing without AECOM's express written consent. Do not scale this document. All measurements must be obtained from the stated dimensions.



Revision: 1 Drawn: EJ Checked: SG Approved: PD Date: 13/10/2021

Approximate extent of site

PDA 1

PRoW 113\_11

River Ter behind vegetation



Summer View

OS Grid Reference:	TL 74694 15433	Camera:	Canon EOS 6D Mark II
Easting:	574694	Lens:	50mm
Northings:	215433	Date:	13/09/2021
Eye Level:	1.6m	Time:	10:22
Direction of the View:	West		



**PROJECT**

Longfield Solar Farm, Essex

**CLIENT**



**CONSULTANT**

AECOM Limited  
3rd Floor Portwall Place  
Portwall Lane  
Bristol, BS1 6NA  
T: +44 1173150548  
www.aecom.com

**LEGEND**

**NOTES**

**ISSUE PURPOSE**

ES

**PROJECT NUMBER**

60624362

**SHEET TITLE**

Viewpoint 54: View west from PRoW 113\_11.

**SHEET NUMBER**

Figure 10.11.54A

This drawing has been prepared for the use of AECOM's client. It may not be used, modified, reproduced or relied upon by third parties, except as agreed by AECOM or as required by law. AECOM accepts no responsibility, and denies any liability whatsoever, to any party that uses or relies on this drawing without AECOM's express written consent. Do not scale this document. All measurements must be obtained from the stated dimensions.





**PROJECT**

Longfield  
Solar Farm,  
Essex

**CLIENT**



**CONSULTANT**

AECOM Limited  
3rd Floor Portwall Place  
Portwall Lane  
Bristol, BS1 6NA  
T: +44 1173150548  
www.aecom.com

**LEGEND**

**NOTES**

**ISSUE PURPOSE**

ES

**PROJECT NUMBER**

60624362

**SHEET TITLE**

Viewpoint 54: View west  
from PRoW 113\_11.

**SHEET NUMBER**

Figure 10.11.54B

Figure 10.11.54B  
Viewpoint 54: View west from PRoW 113\_11.  
Type 1

This drawing has been prepared for the use of AECOM's client. It may not be used, modified, reproduced or relied upon by third parties, except as agreed by AECOM or as required by law. AECOM accepts no responsibility, and denies any liability whatsoever, to any party that uses or relies on this drawing without AECOM's express written consent. Do not scale this document. All measurements must be obtained from the stated dimensions.



Revision: 1 Drawn: EJ Checked: SG Approved: PD Date: 13/10/2021

Approximate extent of site

Stocks Farm building

PDA 28

PDA 28

Waltham Road behind vegetation



Summer View

OS Grid Reference: TL 75381 12396  
 Easting: 575381  
 Northings: 212396  
 Eye Level: 1.6m  
 Direction of the View: South

Camera: Canon EOS 6D Mark II  
 Lens: 50mm  
 Date: 13/09/2021  
 Time: 10:56

**PROJECT**

Longfield Solar Farm, Essex

**CLIENT**



**CONSULTANT**

AECOM Limited  
 3rd Floor Portwall Place  
 Portwall Lane  
 Bristol, BS1 6NA  
 T: +44 1173150548  
 www.aecom.com

**LEGEND**

**NOTES**

**ISSUE PURPOSE**

ES

**PROJECT NUMBER**

60624362

**SHEET TITLE**

Viewpoint 55: View south from PRoW 213\_5.

**SHEET NUMBER**

Figure 10.11.55A

This drawing has been prepared for the use of AECOM's client. It may not be used, modified, reproduced or relied upon by third parties, except as agreed by AECOM, or as required by law. AECOM accepts no responsibility, and denies any liability whatsoever, to any party that uses or relies on this drawing without AECOM's express written consent. Do not scale this document. All measurements must be obtained from the stated dimensions.





Figure 10.11.55B  
Viewpoint 55: View south from PRoW 213\_5.  
Type 1

This drawing has been prepared for the use of AECOM's client. It may not be used, modified, reproduced or relied upon by third parties, except as agreed by AECOM or as required by law. AECOM accepts no responsibility, and denies any liability whatsoever, to any party that uses or relies on this drawing without AECOM's express written consent. Do not scale the drawing. All measurements must be obtained from the stated dimensions.

# AECOM

**PROJECT**  
Longfield  
Solar Farm,  
Essex

**CLIENT**

**CONSULTANT**

AECOM Limited  
3rd Floor Portwall Place  
Portwall Lane  
Bristol, BS1 6NA  
T: +44 1173150548  
www.aecom.com

**LEGEND**

**NOTES**

**ISSUE PURPOSE**

ES

**PROJECT NUMBER**

60624362

**SHEET TITLE**

Viewpoint 55: View south from PRoW 213\_5.

**SHEET NUMBER**

Figure 10.11.55B



Approximate extent of site



Summer View

OS Grid Reference: TL 74596 13845  
 Easting: 574596  
 Northings: 213845  
 Eye Level: 1.6m  
 Direction of the View: East

Camera: Canon EOS 6D Mark II  
 Lens: 50mm  
 Date: 31/08/2021  
 Time: 13:47

**NOTES**

**ISSUE PURPOSE**

ES

**PROJECT NUMBER**

60624362

**SHEET TITLE**

Viewpoint 56: View east from PRow 113\_25.

**SHEET NUMBER**

Figure 10.11.56A

This drawing has been prepared for the use of AECOM's client. It may not be used, modified, reproduced or relied upon by third parties, except as agreed by AECOM or as required by law. AECOM accepts no responsibility, and denies any liability whatsoever, to any party that uses or relies on this drawing without AECOM's express written consent. Do not scale this document. All measurements must be obtained from the stated dimensions.





Figure 10.11.56B  
Viewpoint 56: View east from PRoW 113\_25.  
Type 1

**PROJECT**

Longfield  
Solar Farm,  
Essex

**CLIENT**



**CONSULTANT**

AECOM Limited  
3rd Floor Portwall Place  
Portwall Lane  
Bristol, BS1 6NA  
T: +44 1173150548  
www.aecom.com

**LEGEND**

**NOTES**

**ISSUE PURPOSE**

ES

**PROJECT NUMBER**

60624362

**SHEET TITLE**

Viewpoint 56: View east  
from PRoW 113\_5.

**SHEET NUMBER**

Figure 10.11.56B

This drawing has been prepared for the use of AECOM's client. It may not be used, modified, reproduced or relied upon by third parties, except as agreed by AECOM or as required by law. AECOM accepts no responsibility, and denies any liability whatsoever, to any party that uses or relies on this drawing without AECOM's express written consent. Do not scale this document. All measurements must be obtained from the stated dimensions.



Revision: 1 Drawn: EJ Checked: SG Approved: PD Date: 13/10/2021

Approximate extent of site



Winter View



Summer View

OS Grid Reference: TL 76034 11840  
 Easting: 576034  
 Northings: 211840  
 Eye Level: 1.6m  
 Direction of the View: South-east

Camera: Canon EOS 6D Mark II  
 Lens: 50mm  
 Date: 24/02/2021  
 Time: 15:31



**PROJECT**

Longfield Solar Farm, Essex

**CLIENT**



**CONSULTANT**

AECOM Limited  
 3rd Floor Portwall Place  
 Portwall Lane  
 Bristol, BS1 6NA  
 T: +44 1173150548  
 www.aecom.com

**LEGEND**

**NOTES**

**ISSUE PURPOSE**

ES

**PROJECT NUMBER**

60624362

**SHEET TITLE**

Viewpoint 57: View south-east from PROW 213\_18

**SHEET NUMBER**

Figure 10.11.57A

This drawing has been prepared for the use of AECOM's client. It may not be used, modified, reproduced or relied upon by third parties, except as agreed by AECOM or as required by law. AECOM accepts no responsibility, and denies any liability whatsoever, to any party that uses or relies on this drawing without AECOM's express written consent. Do not scale this document. All measurements must be obtained from the stated dimensions.





**PROJECT**

Longfield  
Solar Farm,  
Essex

**CLIENT**



**CONSULTANT**

AECOM Limited  
3rd Floor Portwall Place  
Portwall Lane  
Bristol, BS1 6NA  
T: +44 1173150548  
www.aecom.com

**LEGEND**

**NOTES**

**ISSUE PURPOSE**

ES

**PROJECT NUMBER**

60624362

**SHEET TITLE**

Viewpoint 57: View south-east from PROW 213\_18

**SHEET NUMBER**

Figure 10.11.57B

Figure 10.11.57B  
Viewpoint 57: View south-east from PROW 213\_18.  
Type 1

This drawing has been prepared for the use of AECOM's client. It may not be used, modified, reproduced or relied upon by third parties, except as agreed by AECOM or as required by law. AECOM accepts no responsibility, and denies any liability whatsoever, to any party that uses or relies on this drawing without AECOM's express written consent. Do not scale this document. All measurements must be obtained from the stated dimensions.